
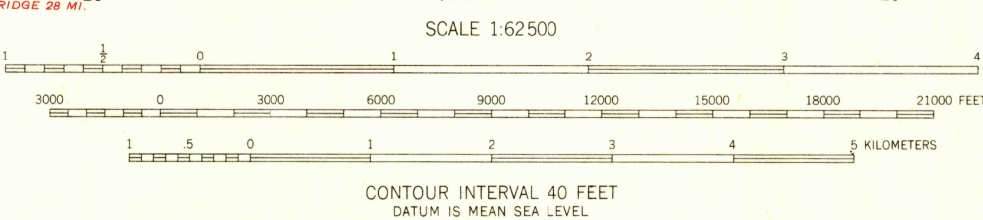
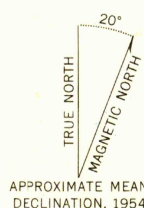




U.S.G.S.
FILE COPY
TOPOGRAPHIC DIVISION

Mapped, edited, and published by the Geological Survey
Control by USGS and USC&GS
Topography from aerial photographs by multiplex methods
and from plane-table surveys by USBR 1946
Aerial photographs taken 1952. Field check 1954
Polyconic projection. 1927 North American datum
10,000-foot grid based on Idaho coordinate system, west zone
Dashed land lines indicate approximate locations
Unchecked elevations are shown in brown



NEW MEADOWS, IDAHO
N4445-W11615/15
1954

U.S.G.S.
FILE COPY
TOPOGRAPHIC DIVISION
MAR 8 1956

2555