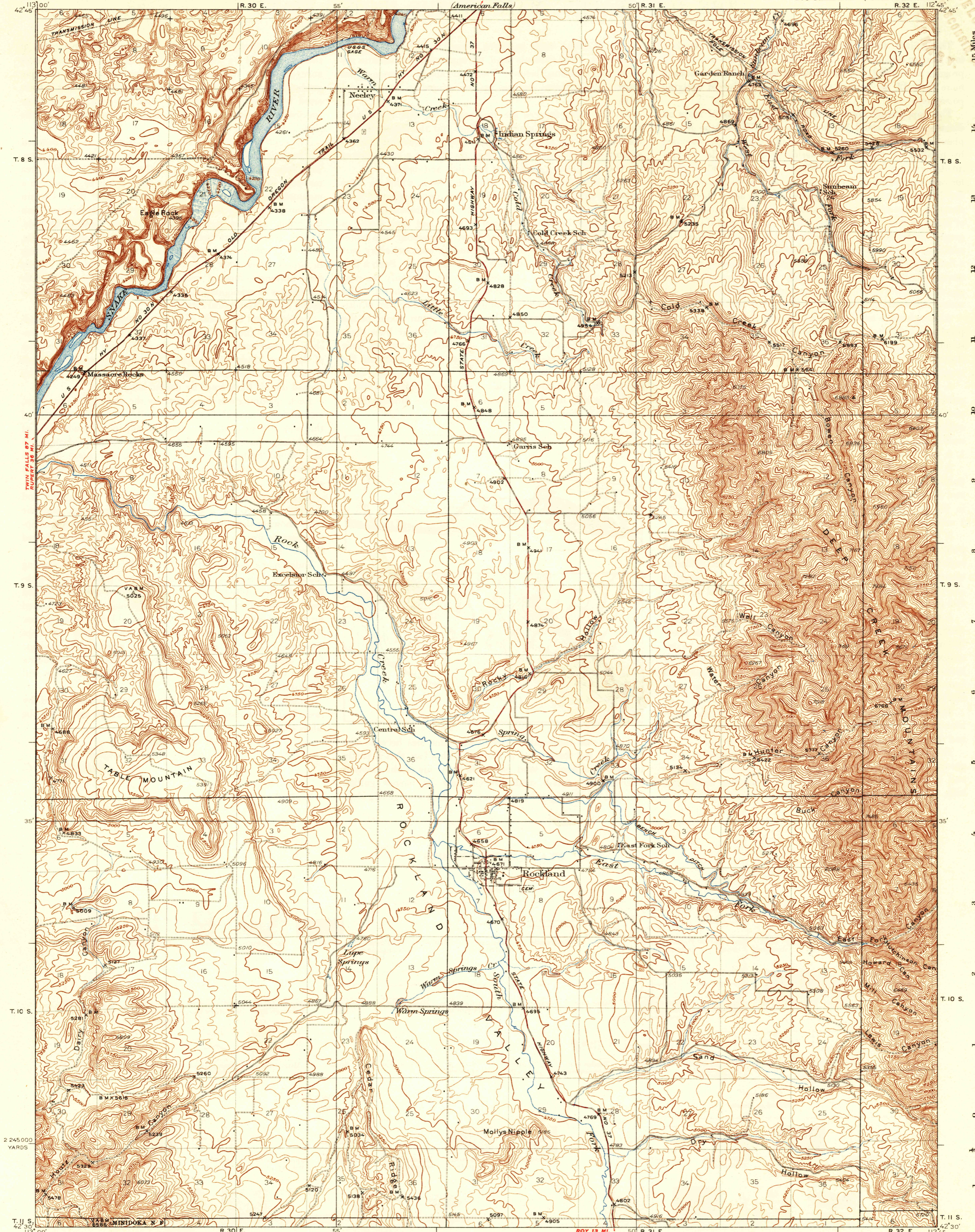

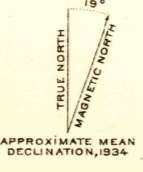


719.12

IDAHO STATE COLLEGE  
LIBRARY



Topography by J.P. Harrison, W.B. Upton Jr.,  
J.G. Ransom, R.M.S. Harris, Theodore Olfieroff,  
M.J. Vennewitz, and V.E. Wicks  
Control by U.S. Geological Survey and  
U.S. Coast and Geodetic Survey  
Surveyed in 1934



Polyconic projection, 1927 North American datum  
5000 yard grid based upon U.S. zone system, F  
1936  
ROCKLAND, IDAHO  
Edition of 1937

USGS Library  
Reston, VA.  
Topo Archive