

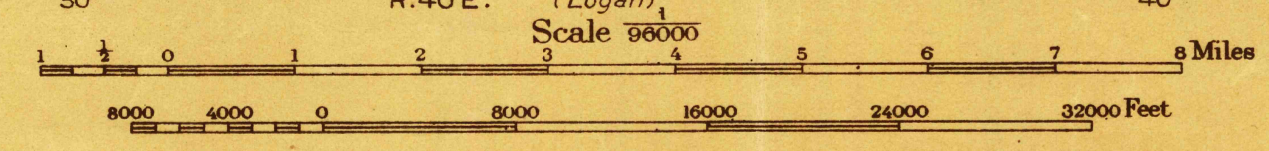
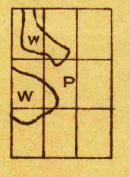
TOPOGRAPHY

Advance sheet.
Subject to correction.

IDAHO-UTAH
PRESTON QUADRANGLE
R. 42 E. T. 13 S.



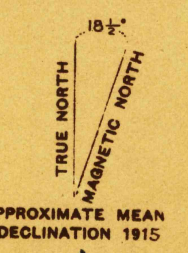
R. B. Marshall, Chief Geographer
T. G. Gerdine, Geographer in charge
Topography by Albert Pike and F. L. Whaley
Control by Geo. T. Hawkins T. M. Bannon
F. L. Whaley and Howard Clark



Contour interval 100 feet
Datum is mean sea level

DIAGRAM OF TOWNSHIP

6	5	4	3	2	1
7	8	9	10	11	12
13	14	15	16	17	18
19	20	21	22	23	24
25	26	27	28	29	30
31	32	33	34	35	36



USGS
Historical File
Topographic Division

Preston
Ida.-Utah

U.S. GEOLOGICAL SURVEY
Geographical Division
Accession 1041
Class
Date