
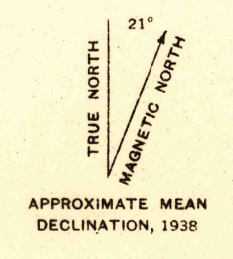


Unedited advance sheet
Subject to correction

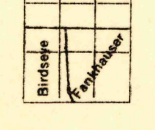


H. H. Hodgeson, Division Engineer
Topography by C. A. Stonesifer, A. Fankhauser,
C. W. Birdseye, and D. S. Cruickshank
Surveyed in 1938



1	2	3	4
5	6	7	8
9	10	11	12
13	14	15	16
17	18	19	20
21	22	23	24
25	26	27	28
29	30	31	32

Polyconic projection. 1927 North American datum
To join Meadows Quadrangle
use dotted projection corners



U. S. G. S.
Historical File
Topographic Division

Contour interval 100 feet
Datum is mean sea level

RIGGINS, IDAHO