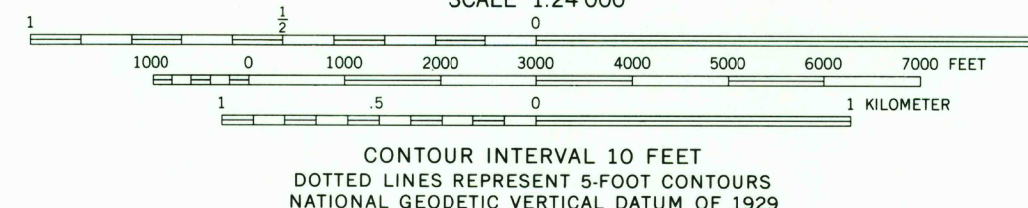
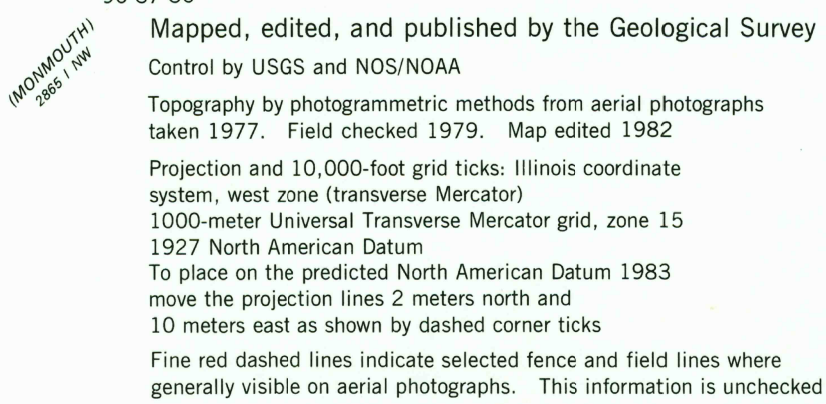





ALEXIS QUADRANGLE
ILLINOIS
7.5 MINUTE SERIES (TOPOGRAPHIC)
SE/4 ALEXIS 15' QUADRANGLE



THIS MAP COMPLIES WITH NATIONAL MAP ACCURACY STANDARDS
FOR SALE BY U. S. GEOLOGICAL SURVEY, RESTON, VIRGINIA 22092
AND ILLINOIS GEOLOGICAL SURVEY, CHAMPAIGN, ILLINOIS 61820
A FOLDER DESCRIBING TOPOGRAPHIC MAPS AND SYMBOLS IS AVAILABLE ON REQUEST

ROAD CLASSIFICATION

Primary highway, hard surface _____ Light-duty road, hard or improved surface _____
Secondary highway, hard surface _____ Unimproved road _____

 Interstate Route  U. S. Route  State Route

ALEXIS, ILL.
E/4 ALEXIS 15' QUADRANGLE
N4100-W9030/7.5

1982

DMA 2866 II SE-SERIES V863