

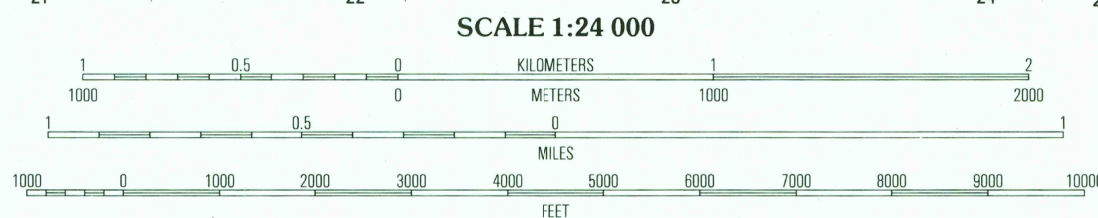
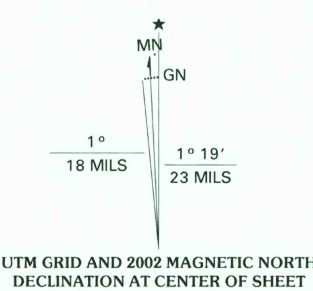
Produced by the United States Geological Survey

Derived from imagery taken 1975 and other sources. Photoinspired using imagery taken 1998; no major culture or drainage changes observed. PLSS and survey control current as of 1977. Boundaries, other than corporate, verified 2001.

North American Datum of 1927 (NAD 27)
Projection: Illinois coordinate system, west zone (transverse Mercator)

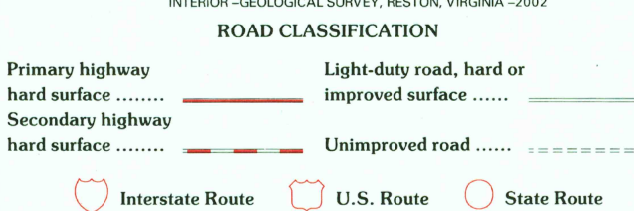
10 000-foot ticks: Illinois coordinate system, west and east zones
1000-meter Universal Transverse Mercator grid, zone 16

North American Datum of 1983 (NAD 83) is shown by dashed corner ticks. The values of the shift between NAD 27 and NAD 83 for 7.5-minute intersections are obtainable from National Geodetic Survey NADCON software



CONTOUR INTERVAL 5 FEET
NATIONAL GEODETIC VERTICAL DATUM OF 1929
TO CONVERT FROM FEET TO METERS, MULTIPLY BY 0.3048

THIS MAP COMPLIES WITH NATIONAL MAP ACCURACY STANDARDS
FOR SALE BY U.S. GEOLOGICAL SURVEY, P.O. BOX 25286, DENVER, COLORADO 80225
AND ILLINOIS GEOLOGICAL SURVEY, CHAMPAIGN, ILLINOIS 61820
A FOLDER DESCRIBING TOPOGRAPHIC MAPS AND SYMBOLS IS AVAILABLE ON REQUEST



1	2	3
4	5	6
7	8	

1 Stonington
2 Macon West
3 Macon East
4 Willey
5 Obed
6 Cwaneco
7 Pana
8 Tower Hill

ADJOINING 7.5' QUADRANGLES

ASSUMPTION, IL
1998

NIMA 3163 II SE-SERIES V863

RECEIVED

FEB 28 2002

USGS/ILM

HISTORICALMAPARCHIVE

