
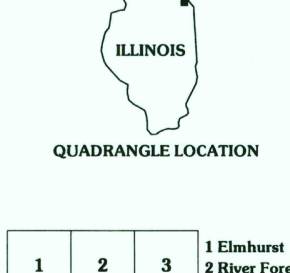
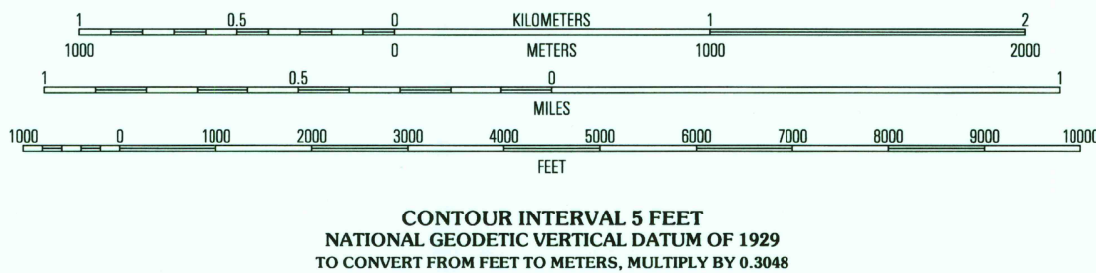
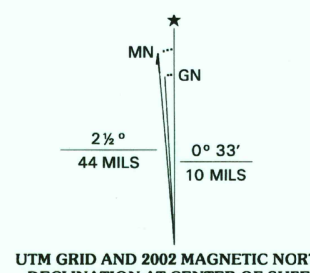


Produced by the United States Geological Survey  
Topography compiled 1998. Planimetry derived from imagery taken 1998 and other sources. Public Land Survey System and survey control current as of 1992. Boundaries current as of 2002. North American Datum of 1983 (NAD 83). Projection and 1000-meter grid: Universal Transverse Mercator, zone 16 1000-foot ticks: Illinois Coordinate System of 1983 (east zone).  
North American Datum of 1927 (NAD 27) is shown by dashed corner ticks. The values of the shift between NAD 83 and NAD 27 for 7.5-minute intersections are obtainable from National Geodetic Survey NADCON software.  
Houses of worship, schools, and other labeled buildings verified 1992.



1	2	3
4	5	6
7	8	9

BERWYN, IL  
1998

NIMA 3467 IV SE-SERIES V863

RECEIVED  
OCT 31 2002  
HISTORICAL MAP ARCHIVES

