

Map by the Army Map Service
Published for civil use by the Geological Survey

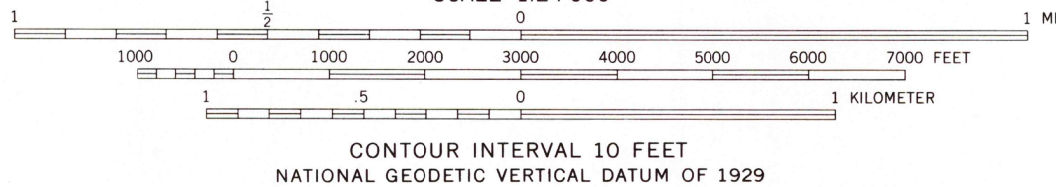
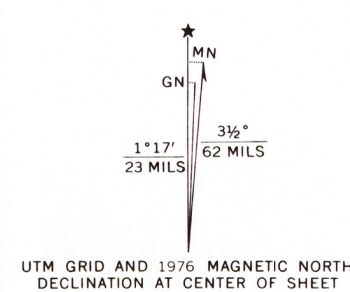
Control by USGS, USC&GS, and USCE

Topography from aerial photographs by photogrammetric methods
Aerial photographs taken 1952-1953. Field check 1953

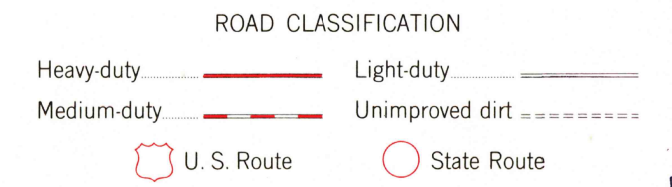
Polyconic projection. 1927 North American datum
10,000-foot grids based on Illinois coordinate system,
west zone, and Iowa coordinate system, south zone
1000-meter Universal Transverse Mercator grid ticks,
zone 15, shown in blue

Unchecked elevations are shown in brown

Revisions shown in purple compiled by the Geological Survey from
aerial photographs taken 1976. This information not field checked



THIS MAP COMPLIES WITH NATIONAL MAP ACCURACY STANDARDS
FOR SALE BY U. S. GEOLOGICAL SURVEY, DENVER, COLORADO 80225, OR RESTON, VIRGINIA 22092
STATE GEOLOGICAL SURVEY, URBANA, ILLINOIS 61801,
AND IOWA GEOLOGICAL SURVEY, IOWA CITY, IOWA 52240
A FOLDER DESCRIBING TOPOGRAPHIC MAPS AND SYMBOLS IS AVAILABLE ON REQUEST



BLANCHARD ISLAND, ILL.-IOWA
N4115-W9100/7.5

USGS
Historical File
Topographic Division

1953
PHOTOREVISED 1976
AMS 7766 I SE-SERIES 9876

MAR 23 1978

4200