

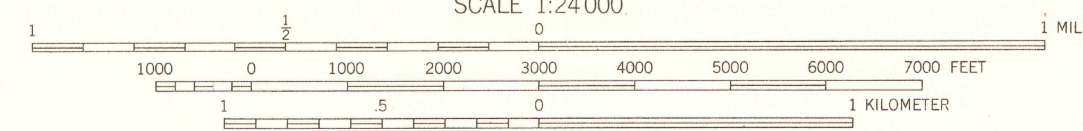
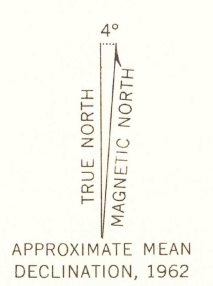
Mapped, edited, and published by the Geological Survey
Control by USGS and USC&GS

Topography by photogrammetric methods from aerial
photographs taken 1959. Field checked 1962

Polyconic projection. 1927 North American datum
10,000-foot grids based on Illinois coordinate system, east zone
and Kentucky coordinate system, south zone
1000-meter Universal Transverse Mercator grid ticks,
zone 16, shown in blue

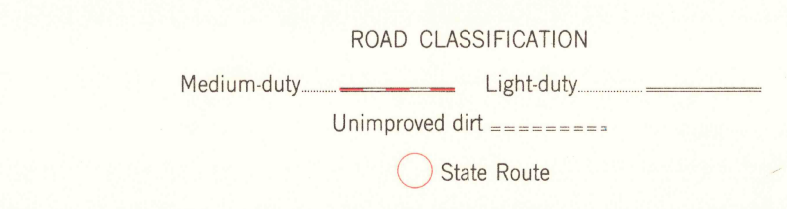
The state boundary as shown represents the approximate position of the low
waterline as determined from U. S. Corps of Engineers Ohio River charts,
surveyed 1912, 1913, and supplementary information

Fine red dashed lines indicate selected fence and field lines where
generally visible on aerial photographs. This information is unchecked



CONTOUR INTERVAL 10 FEET
DOTTED LINES REPRESENT 5-FOOT CONTOURS
DATUM IS MEAN SEA LEVEL

THIS MAP COMPLIES WITH NATIONAL MAP ACCURACY STANDARDS
FOR SALE BY U. S. GEOLOGICAL SURVEY, WASHINGTON 25, D. C.
THE STATE GEOLOGICAL SURVEY, URBANA, ILLINOIS
KENTUCKY GEOLOGICAL SURVEY, LEXINGTON, KENTUCKY
AND BY THE KENTUCKY DEPARTMENT OF ECONOMIC DEVELOPMENT, FRANKFORT, KENTUCKY
A FOLDER DESCRIBING TOPOGRAPHIC MAPS AND SYMBOLS IS AVAILABLE ON REQUEST



USGS
Historical File
Topographic Division

BROWNFIELD, ILL.-KY.
SE/4 BROWNFIELD 15' QUADRANGLE
N3715-W8830/7.5
1962

JUL 03 1974
3290