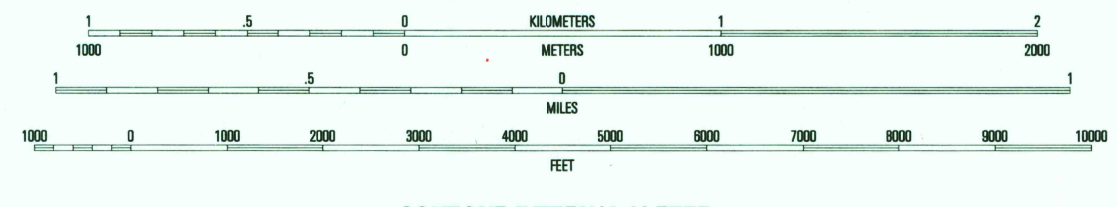
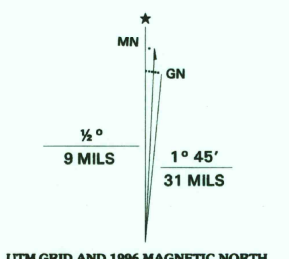




Produced by the United States Geological Survey in cooperation with the U.S. Corps of Engineers. Compiled by planimetric surveys 1929 and 1933. Revised from imagery dated 1952. Field checked 1954. Revised from imagery dated 1993. PLS and survey control current as of 1954. Map edited 1996. Contours not revised. Contours that conflict with revised planimetry are dashed. North American Datum of 1983 (NAD 83). Projection and blue 1000-meter ticks: Universal Transverse Mercator, zone 15 10 000-foot ticks: Illinois (west zone) and Missouri (east zone) Coordinate Systems of 1983. North American Datum of 1927 (NAD 27) is shown by dashed corner ticks. The values of the shift between NAD 83 and NAD 27 for 7.5-minute intersections are obtainable from National Geodetic Survey NADCON software. There may be private inholdings within the boundaries of the National or State reservations shown on this map.





CONTOUR INTERVAL 10 FEET
SUPPLEMENTARY CONTOUR INTERVAL 5 FEET
NATIONAL GEODETIC VERTICAL DATUM OF 1929

FOR SALE BY U.S. GEOLOGICAL SURVEY, DENVER, COLORADO 80225, OR RESTON, VIRGINIA 22092
ILLINOIS GEOLOGICAL SURVEY, CHAMPAIGN, ILLINOIS 61820
AND DIVISION OF GEOLOGY AND LAND SURVEY
MISSOURI DEPARTMENT OF NATURAL RESOURCES, ROLLA, MISSOURI 65401
A FOLDER DESCRIBING TOPOGRAPHIC MAPS AND SYMBOLS IS AVAILABLE ON REQUEST



QUADRANGLE LOCATION

1	2	3	1 Clayton
4	5	6	2 Granite City
7	8	9	3 Macks Mound
			4 Webster Groves
			5 French Village
			6 Oakville
			7 Columbia
			8 Millstadt



CAHOKIA, IL-MO
3890-E2-TF-024
1993
DMA 2961 II SW-SERIES V863

