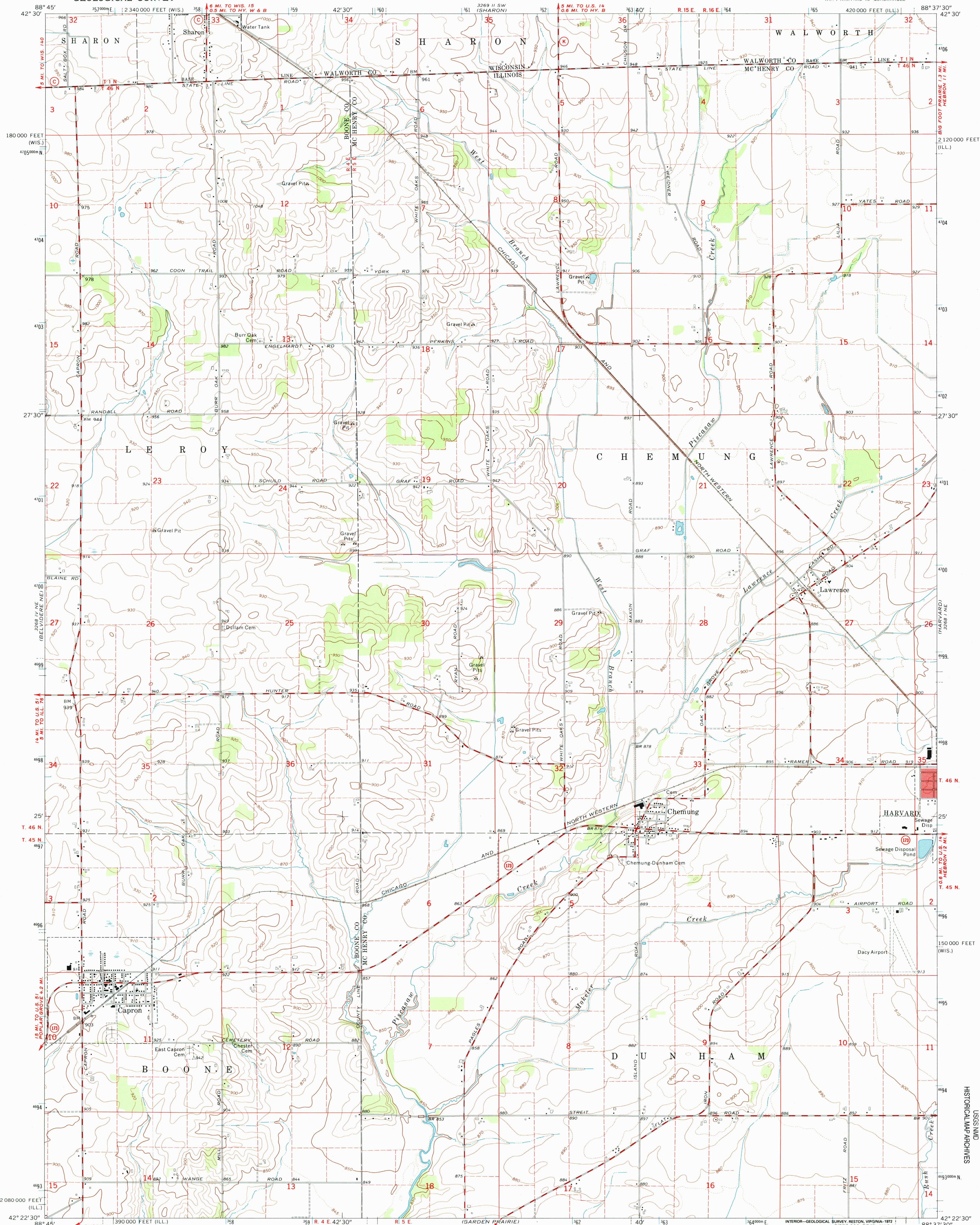


UNITED STATES  
DEPARTMENT OF THE INTERIOR  
GEOLOGICAL SURVEY

CAPRON QUADRANGLE  
ILLINOIS-WISCONSIN  
7.5 MINUTE SERIES (TOPOGRAPHIC)



Mapped, edited, and published by the Geological Survey

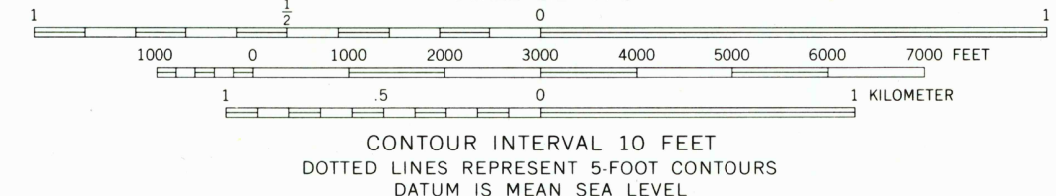
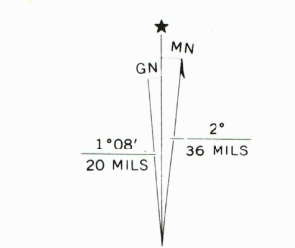
Control by USGS and USC&GS

Topography by photogrammetric methods from aerial photographs taken 1966. Field checked 1970

Polyconic projection. 1927 North American datum  
10,000-foot grids based on Illinois coordinate system, east zone  
and Wisconsin coordinate system, south zone  
1000-meter Universal Transverse Mercator grid ticks,  
zone 16, shown in blue

Red tint indicates area in which only landmark buildings are shown  
Fine red dashed lines indicate selected fence and field lines where  
generally visible on aerial photographs. This information is unchecked

Map photoinspected 1978  
No major culture or drainage changes observed



THIS MAP COMPLIES WITH NATIONAL MAP ACCURACY STANDARDS  
FOR SALE BY U. S. GEOLOGICAL SURVEY, DENVER, COLORADO 80225, OR RESTON, VIRGINIA 22092  
AND ILLINOIS GEOLOGICAL SURVEY, CHAMPAIGN, ILLINOIS 61820  
AND WISCONSIN GEOLOGICAL AND NATURAL HISTORY SURVEY, MADISON, WISCONSIN 53706  
A FOLDER DESCRIBING TOPOGRAPHIC MAPS AND SYMBOLS IS AVAILABLE ON REQUEST



ROAD CLASSIFICATION  
Secondary highway, all weather. Light-duty road, all weather,  
hard surface  
Unimproved road, fair or dry  
weather  
State Route

CAPRON, ILL.-WIS.

NW 1/4 HARVARD 15' QUADRANGLE  
N4222.5-W8837.5/7.5

1970  
PHOTOINSPECTED 1978  
AMS 3268 I NW-SERIES V863

RECEIVED  
APR 30 1999  
USGS M&D  
HISTORICAL MAP ARCHIVES

