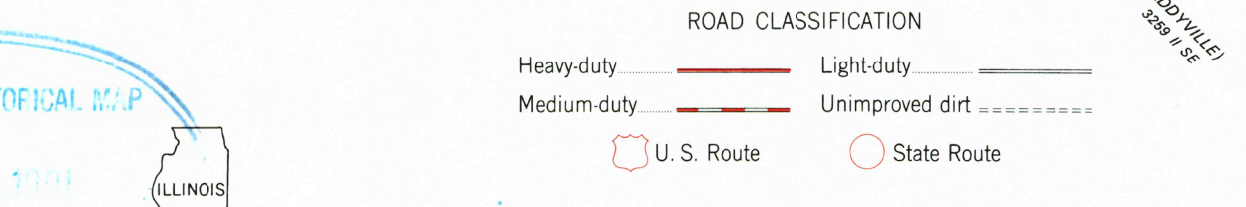
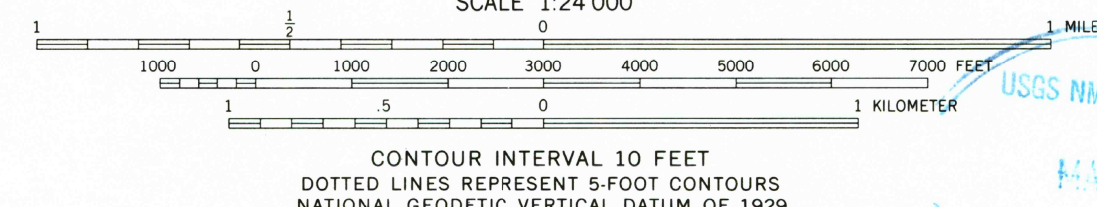
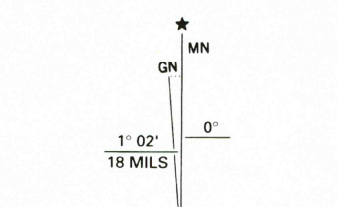


Mapped, edited, and published by the Geological Survey

Control by USGS and NOS/NOAA
Topography by photogrammetric methods from aerial photographs taken 1959. Field checked 1961
Polyconic projection. 1927 North American datum 10,000-foot grid based on Illinois coordinate system, east zone 1000-meter Universal Transverse Mercator grid ticks, zone 16, shown in blue
To place on the predicted North American Datum 1983, move the projection lines 3 meters south and 5 meters east as shown by dashed corner ticks
There may be private inholdings within the boundaries of the National or State reservations shown on this map
Contours in strip mine areas may not accurately represent present topography



THIS MAP COMPLIES WITH NATIONAL MAP ACCURACY STANDARDS
FOR SALE BY U. S. GEOLOGICAL SURVEY, DENVER, COLORADO 80225, OR RESTON, VIRGINIA 22092
AND ILLINOIS GEOLOGICAL SURVEY, CHAMPAIGN, ILLINOIS 61820
A FOLDER DESCRIBING TOPOGRAPHIC MAPS AND SYMBOLS IS AVAILABLE ON REQUEST

Revisions shown in purple compiled in cooperation with U.S. Forest Service from aerial photographs taken 1988 and other sources. Partially field checked by U.S. Forest Service. Map edited 1990
Light purple tint indicates reclaimed strip mine areas

CARRIER MILLS, ILL.
NW/4 HARRISBURG 15' QUADRANGLE
37088F6-TF024
1961
PHOTOREVISED 1990
DMA 3259 II NW-SERIES 1963