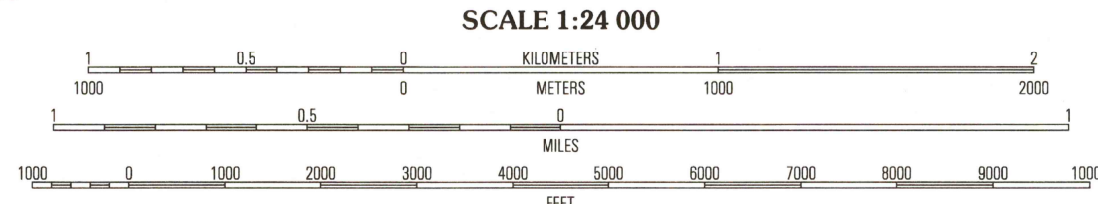





RECEIVED
MAY 28 2003
USGS NMD
HISTORICAL MAP ARCHIVES

Produced by the United States Geological Survey

Contours.....National Elevation Dataset, 1982
Roads.....Illinois Department of Transportation, 2001
Other Planarity.....1998
Public Land Survey System and Survey Control.....1983
Boundaries.....2002
Woodland.....LANDSAT 7, 2001
Houses of Worship, Schools, and Other Labeled Buildings.....1983
North American Datum of 1983 (NAD 83): Projection and
1 000-meter grid: Universal Transverse Mercator, zone 16S
(80°00'00" west longitude, 36°00'00" north latitude)
North American Datum of 1927 (NAD 27) is shown by dashed
corner ticks. The values of the shift between NAD 83 and
NAD 27 for 7.5-minute intersections are obtainable from
National Geographic Survey DataCON software of 1983 (east zone
16S).
There may be private inholdings within the boundaries of the
National or State reservations shown on this map







CONTOUR INTERVAL 20 FEET
NORTH AMERICAN VERTICAL DATUM OF 1988
TO CONVERT FROM FEET TO METERS, MULTIPLY BY 0.3048

THIS MAP COMPLIES WITH NATIONAL MAP ACCURACY STANDARDS
FOR SALE BY U.S. GEOLOGICAL SURVEY, P.O. BOX 25286, DENVER, COLORADO 80225
AND ILLINOIS GEOLOGICAL SURVEY, CHAMPAIGN, ILLINOIS 61820
A FOLDER DESCRIBING TOPOGRAPHIC MAPS AND SYMBOLS IS AVAILABLE ON REQUEST



ROAD CLASSIFICATION

Primary highway hard surface		Light-duty road, hard or improved surface	
Secondary highway hard surface		Unimproved road	

1	2	3	1 Humboldt 2 Charleston North 3 Ashmore
4		5	4 Mattson East 5 Westfield West 6 Johnstown
6	7	8	7 Toledo 8 Union Center

CHARLESTON SOUTH, IL

APR 2003 1998
NIMA 3362 I NW-SERIES V863

ISBN 0-607-97938-1