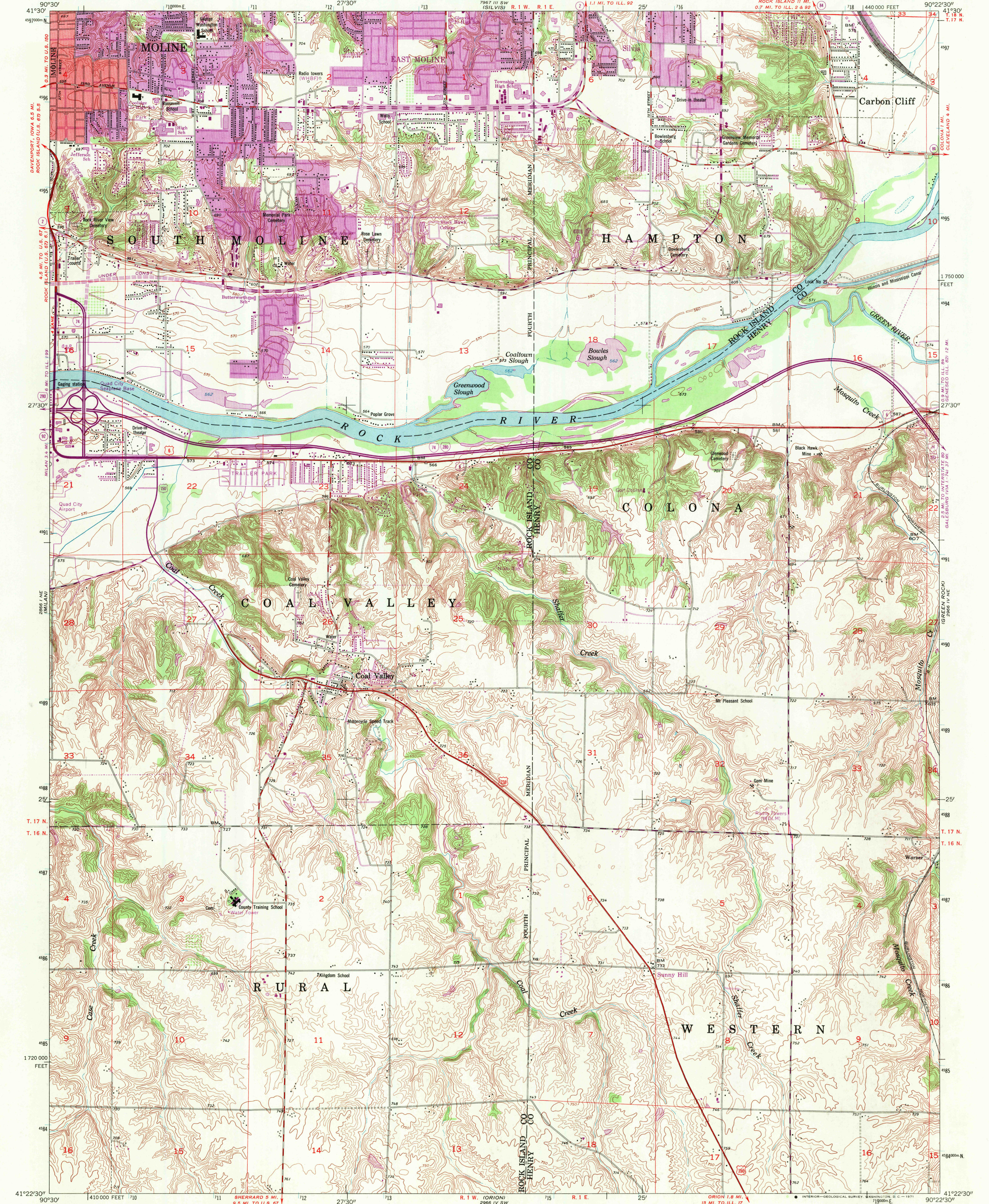


UNITED STATES  
DEPARTMENT OF THE INTERIOR  
GEOLOGICAL SURVEY

STATE OF ILLINOIS  
DEPARTMENT OF REGISTRATION AND EDUCATION  
GEOLOGICAL SURVEY DIVISION

COAL VALLEY QUADRANGLE  
ILLINOIS  
7.5 MINUTE SERIES (TOPOGRAPHIC)



Mapped, edited, and published by the Geological Survey

Control by USGS and USC&GS

Topography by photogrammetric methods from aerial photographs taken 1945 and planetable surveys 1948

Culture revised by the Army Map Service from aerial photographs taken 1952-53. Field checked 1953


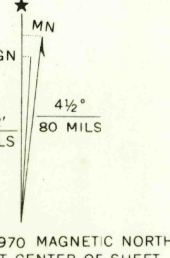
Polyconic projection. 1927 North American datum

10,000-foot grid based on Illinois coordinate system, west zone 1000-meter Universal Transverse Mercator grid ticks, zone 15, shown in blue

Red tint indicates area in which only landmark buildings are shown

Revisions shown in purple compiled by the Geological Survey from aerial photographs taken 1970. This information not field checked

Purple tint indicates extension of urban areas



CONTOUR INTERVAL 10 FEET

DATUM IS MEAN SEA LEVEL



QUADRANGLE LOCATION

ROAD CLASSIFICATION

Heavy-duty ——— Light-duty ———  
Medium-duty ——— Unimproved dirt ———

U.S. Route ——— State Route ———

Interstate Route ———

USGS  
Historical File  
Topographic Division

COAL VALLEY, ILL.

N4122.5—W9022.5/7.5

1953

PHOTOREVISED 1970

AMS 2966 IV NW—SERIES V863

MAR 24 1971

U.S.G.S.

FILE COPY  
TOPOGRAPHIC DIVISION