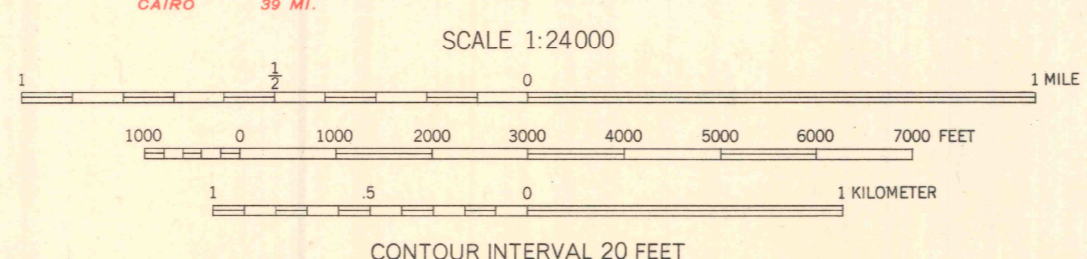
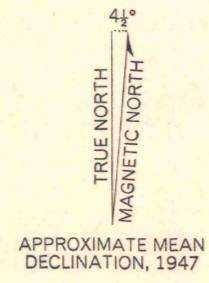


(GOSHAW)

(CARBONDALE 1:62 500)



Mapped, edited, and published by the Geological Survey
 Control by USC&GS, and USGS
 Topography from aerial photographs by multiplex methods
 and by plane-table surveys 1947
 Aerial photographs taken 1946
 Polyconic projection, 1927 North American Datum
 10,000 foot grid based on Illinois Coordinate System,
 West Zone




CONTOUR INTERVAL 20 FEET
 DATUM IS MEAN SEA LEVEL

THIS MAP COMPLIES WITH NATIONAL MAP ACCURACY STANDARDS

FOR SALE BY U. S. GEOLOGICAL SURVEY, WASHINGTON 25, D. C.

ROAD CLASSIFICATION

HARD-SURFACE ALL WEATHER ROADS	DRY WEATHER ROADS
Heavy-duty 4 LANE 18 LANE	Improved dirt
Medium-duty 4 LANE 18 LANE	Unimproved dirt
Loose-surface or narrow hard-surface	



COBDEN, ILL.
 N3730-W8915/7.5
 PRINTED 1948

(GOSHAW)

(GOSHAW)