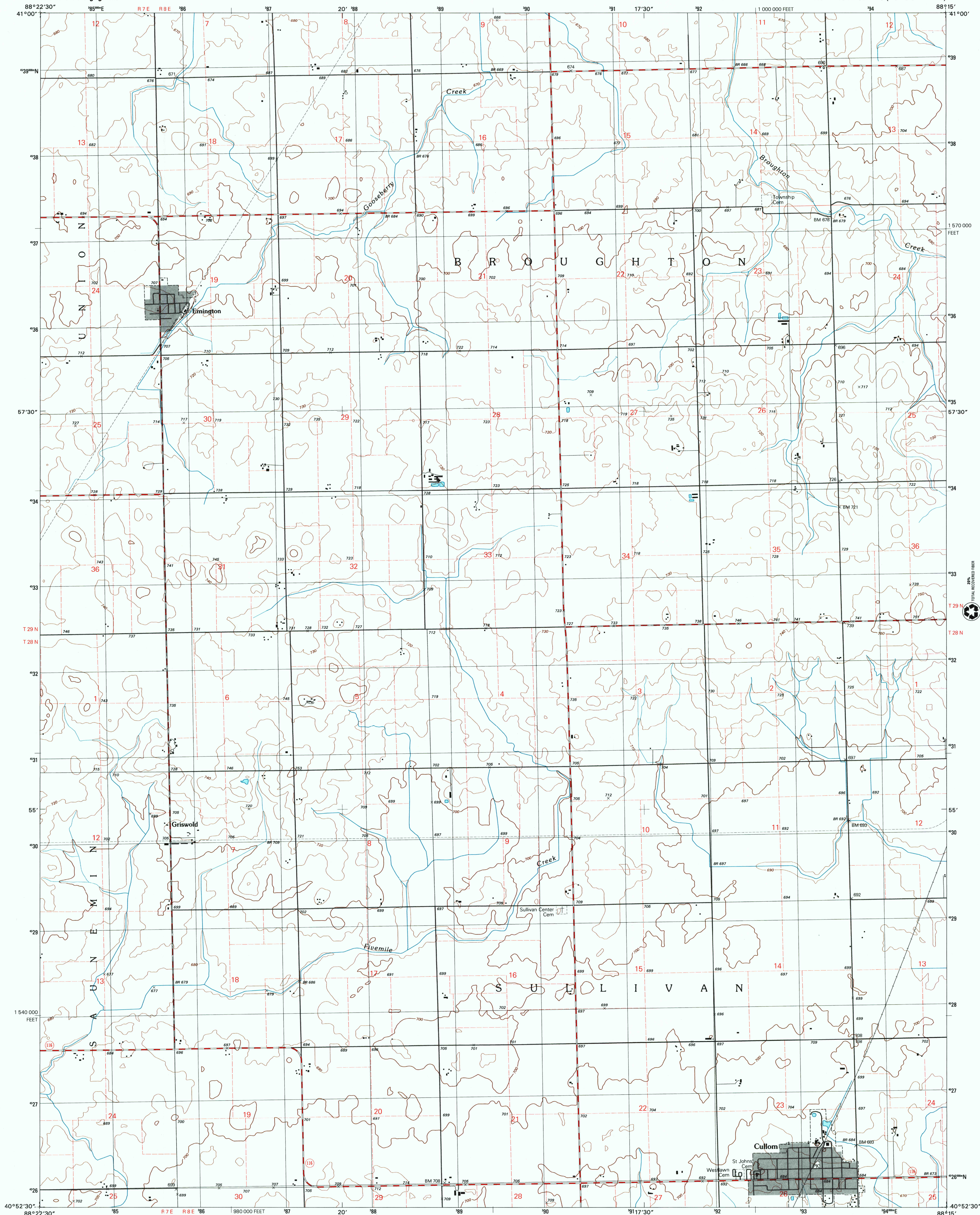




U.S. DEPARTMENT OF THE INTERIOR
U.S. GEOLOGICAL SURVEY

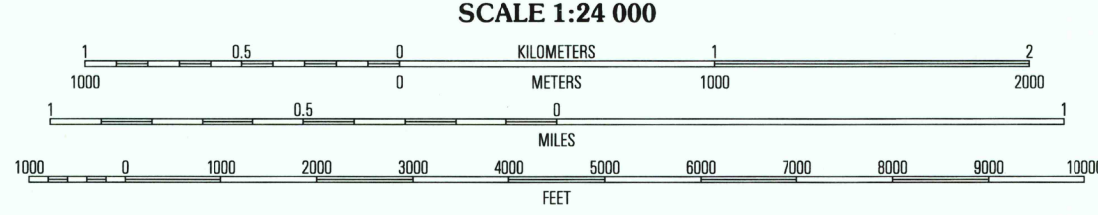
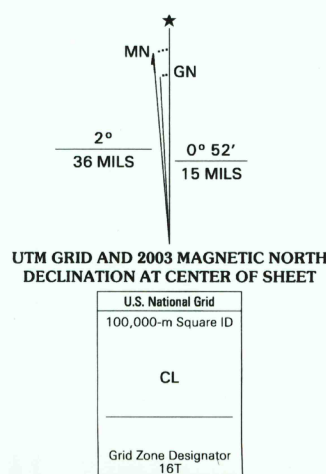
CULLOM QUADRANGLE
ILLINOIS-LIVINGSTON CO.
7.5-MINUTE SERIES (TOPOGRAPHIC)



USGS Library
Reston, VA.
Topo Archive

Produced by the United States Geological Survey

Contours.....National Elevation Dataset, 1978
Roads.....Illinois Department of Transportation, 2001
Other Planimetry.....1998
Public Land Survey System and Survey Control.....1980
Boundaries.....2002
Woodland.....LANDSAT 7, 2001
Houses of Worship, Schools, and Other Labeled Buildings.....1980
North American Datum of 1983 (NAD 83). Projection and
1,000-meter grid: Universal Transverse Mercator, zone 16T
10,000-foot ticks: Illinois Coordinate System of 1983
(east zone)
North American Datum of 1927 (NAD 27) is shown by dashed
corner ticks. The values of the shift between NAD 83 and
NAD 27 for 7.5-minute intersections are obtainable from
National Geodetic Survey NADCON software



CONTOUR INTERVAL 10 FEET
NORTH AMERICAN VERTICAL DATUM OF 1988
TO CONVERT FROM FEET TO METERS, MULTIPLY BY 0.3048

THIS MAP COMPLIES WITH NATIONAL MAP ACCURACY STANDARDS
FOR SALE BY U.S. GEOLOGICAL SURVEY, P.O. BOX 25286, DENVER, COLORADO 80225
AND ILLINOIS GEOLOGICAL SURVEY, CHAMPAIGN, ILLINOIS 61820
A FOLDER DESCRIBING TOPOGRAPHIC MAPS AND SYMBOLS IS AVAILABLE ON REQUEST



1	2	3
4	5	6
7	8	

1 Dwight
2 Campus
3 Buckingham
4 Saunemin
5 Cabery
6 Forrest North
7 Chatsworth North
8 Piper City

ROAD CLASSIFICATION
Primary highway
hard surface
Secondary highway
hard surface
Light-duty road, hard or
improved surface
Unimproved road
Interstate Route
U.S. Route
State Route

DEC 03 2003

CULLOM, IL

1998

NIMA 3365 IV NE-SERIES V863

