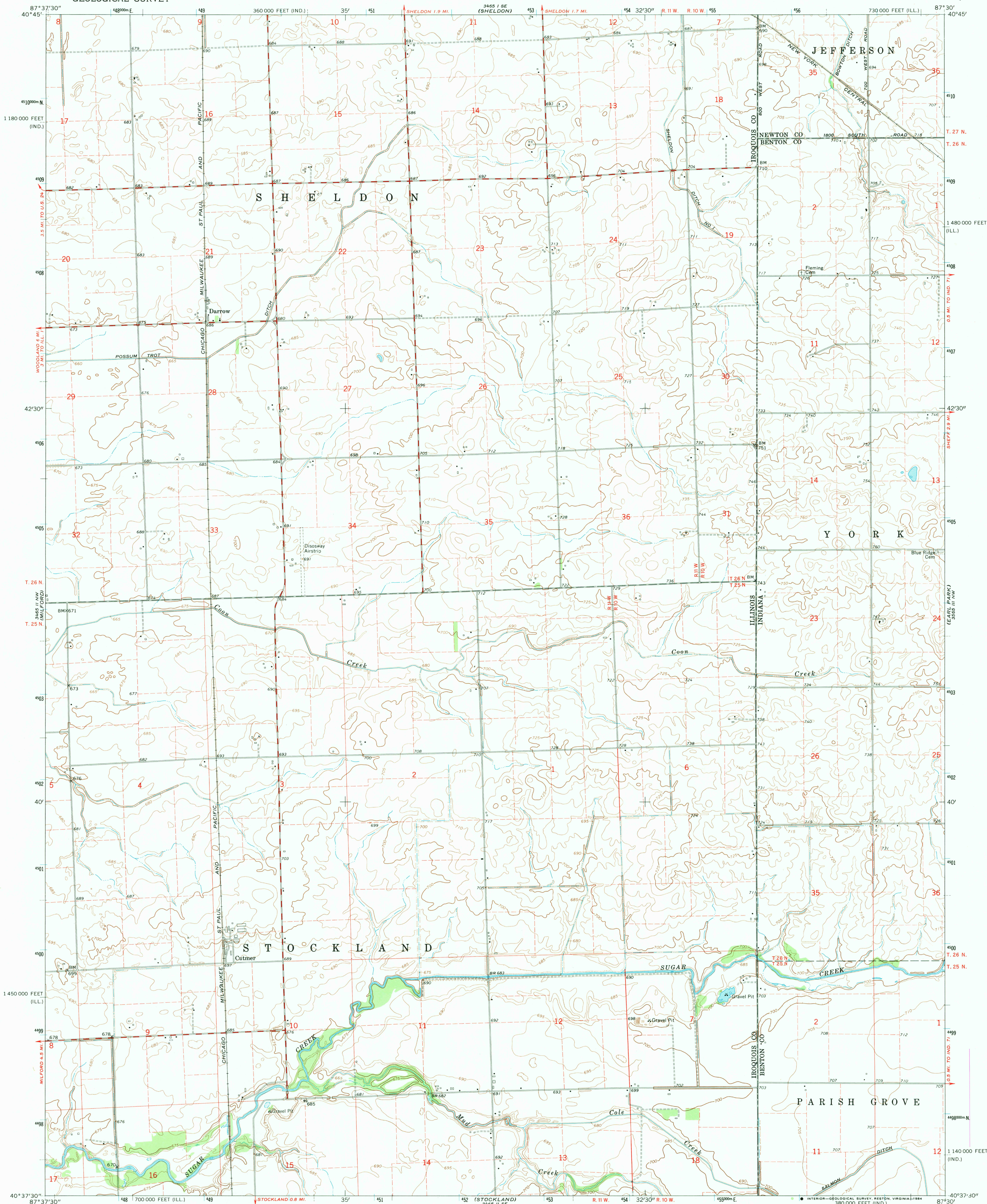


3465 I SE
WATSEGA

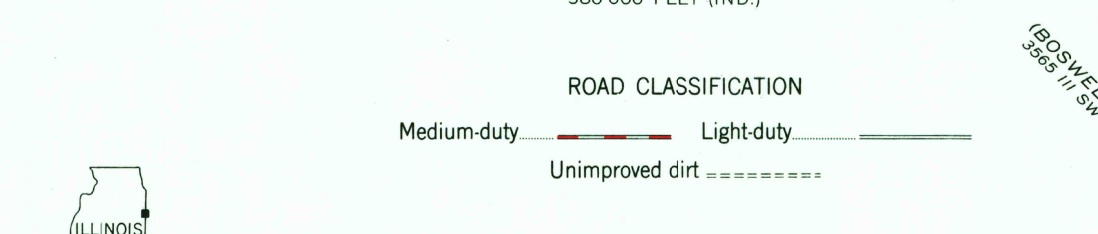
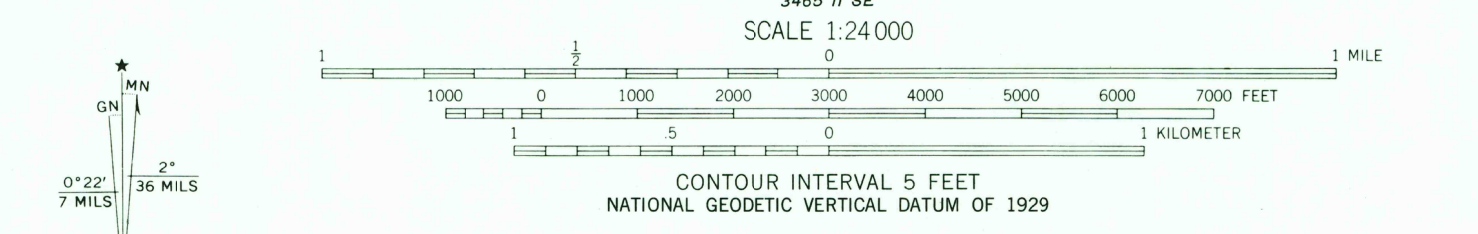
UNITED STATES
DEPARTMENT OF THE INTERIOR
GEOLOGICAL SURVEY

DARROW QUADRANGLE
ILLINOIS-INDIANA
7.5 MINUTE SERIES (TOPOGRAPHIC)

3465 II SE
KEATLAND



Mapped, edited, and published by the Geological Survey
Indiana area mapped in cooperation with State of Indiana
Department of Conservation
Control by USGS and USC&GS
Topography by photogrammetric methods from aerial
photographs taken 1959 and 1963 and planetable surveys 1962 and 1964
Polyconic projection. 1927 North American datum
10,000-foot grids based on Illinois coordinate system, east zone
and Indiana coordinate system, west zone
1000-meter Universal Transverse Mercator grid ticks,
zone 16, shown in blue
To place on the predicted North American Datum 1983,
move the projection lines 3 meters east as shown by
dashed corner ticks
Map photoinspected 1976
No major culture or drainage changes observed



THIS MAP COMPLIES WITH NATIONAL MAP ACCURACY STANDARDS
FOR SALE BY U.S. GEOLOGICAL SURVEY, RESTON, VIRGINIA 22092
ILLINOIS GEOLOGICAL SURVEY, CHAMPAIGN, ILLINOIS 61820
AND INDIANA DEPARTMENT OF NATURAL RESOURCES, INDIANAPOLIS, INDIANA 46204
A FOLDER DESCRIBING TOPOGRAPHIC MAPS AND SYMBOLS IS AVAILABLE ON REQUEST

DARROW, ILL.-IND.
N4037.5-W8730/7.5
1964
PHOTOINSPECTED 1976
AMS 3465 II NE-SERIES V863

7-20-84