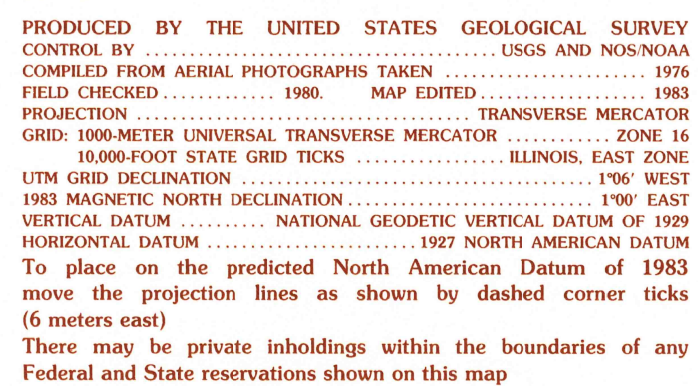


FARMER CITY NORTH QUADRANGLE
ILLINOIS
7.5 MINUTE SERIES (TOPOGRAPHIC)



SCALE 1:24 000

CONTOUR INTERVAL 1.5 METERS

ROAD ELEVATIONS SHOWN TO THE NEAREST 0.1 METER
WATER ELEVATIONS SHOWN TO THE NEAREST 0.5 METER

To convert meters to feet multiply by 3.2808
To convert feet to meters multiply by .3048

THIS MAP COMPLIES WITH NATIONAL MAP ACCURACY STANDARDS
FOR SALE BY U. S. GEOLOGICAL SURVEY, RESTON, VIRGINIA 22092
AND THE STATE GEOLOGICAL SURVEY, CHAMPAIGN, ILLINOIS 61820







ILLINOIS

QUADRANGLE LOCATION

1	2	3	1 Holder
			2 Arrowsmith
			3 Saybrook
4		5	4 Le Roy
			5 Bellflower
			6 De Witt
6	7	8	7 Farmer City South
			8 Mansfield

ADJOINING 7.5' QUADRANGLE NAMES
CONTOURS AND ELEVATIONS
IN METERS

ROAD LEGEND

Improved Road		
Improved Road		
Trail		
 Interstate Route	 U. S. Route	 State Route

FARMER CITY NORTH, ILLINOIS
PROVISIONAL EDITION 1983

40088-C6-TM-024