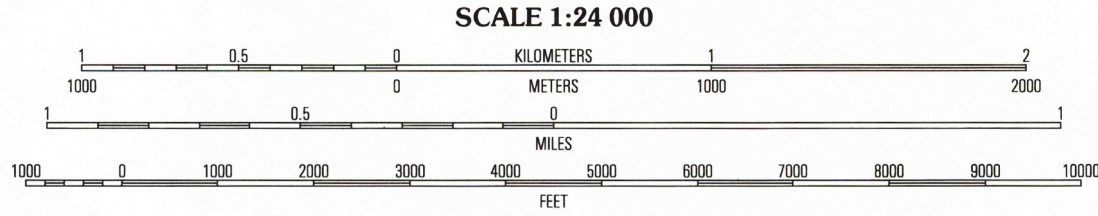



USGS Library
Reston, VA
Topo Archive

Produced by the United States Geological Survey
Contours.....National Elevation Dataset, 1975
Roads.....Illinois Department of Transportation, 2001
Other Planimetry.....1999
Public Land Survey System and Survey Control.....1978
Boundaries.....2002
Woodland.....Landsat 7, 2001
Houses of Worship, Schools, and Other Labeled Buildings.....1978
North American Datum of 1983 (NAD 83). Projection and
1 000-meter grid: Universal Transverse Mercator, zone 16T
10 000-foot ticks: Illinois Coordinate System of 1983
(west and east zones)
North American Datum of 1927 (NAD 27) is shown by dashed
corner ticks. The values of the shift between NAD 83 and
NAD 27 for 7.5-minute intersections are obtainable from
National Geodetic Survey NADCON software



CONTOUR INTERVAL 10 FEET
NORTH AMERICAN VERTICAL DATUM OF 1988
TO CONVERT FROM FEET TO METERS, MULTIPLY BY 0.3048


THIS MAP COMPLIES WITH NATIONAL MAP ACCURACY STANDARDS
FOR SALE BY U.S. GEOLOGICAL SURVEY, P.O. BOX 25286, DENVER, COLORADO 80225
AND ILLINOIS GEOLOGICAL SURVEY, CHAMPAIGN, ILLINOIS 61820
A FOLDER DESCRIBING TOPOGRAPHIC MAPS AND SYMBOLS IS AVAILABLE ON REQUEST



QUADRANGLE LOCATION

1	2	3
4	5	6
7	8	

ADJOINING 7.5' QUADRANGLES



NOV 28 2003

FLANAGAN SW, IL
1999

NIMA 3265 IV-SERIES V863

