
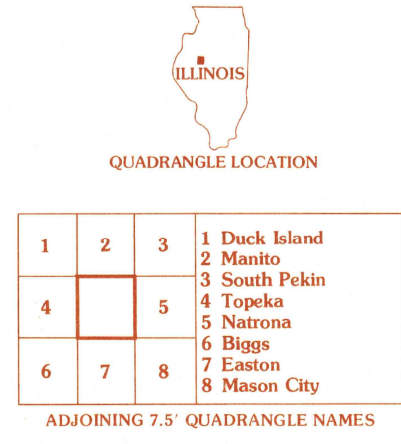
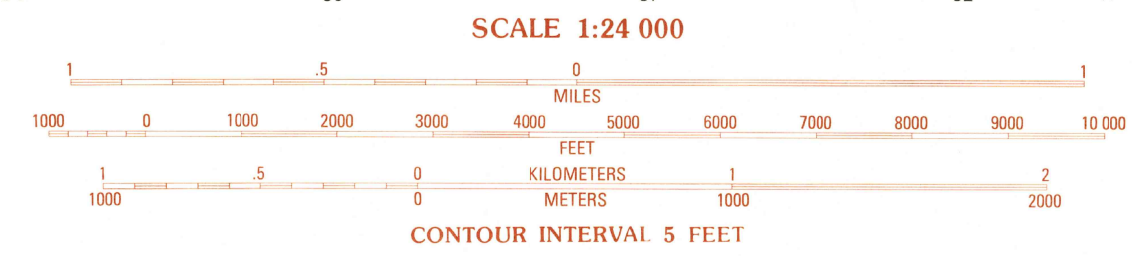


PRODUCED BY THE UNITED STATES GEOLOGICAL SURVEY  
CONTROL BY ..... USGS AND NOS/NOAA  
COMPILED FROM AERIAL PHOTOGRAPHS TAKEN ..... 1975  
FIELD CHECKED ..... 1978 MAP EDITED ..... 1982  
PROJECTION ..... TRANSVERSE MERCATOR  
GRID: 1000-METER UNIVERSAL TRANSVERSE MERCATOR ..... ZONE 16  
10,000-FOOT STATE GRID TICS ..... ILLINOIS, WEST ZONE  
UTM GRID DECLINATION ..... 149 WEST  
1982 MAGNETIC NORTH DECLINATION ..... 2°09' EAST  
VERTICAL DATUM ..... NATIONAL GEODETIC VERTICAL DATUM OF 1929  
HORIZONTAL DATUM ..... 1927 NORTH AMERICAN DATUM  
To place on the predicted North American Datum of 1983,  
move the projection lines as shown by dashed corner ticks  
(8 meters east)  
There may be private inholdings within the boundaries of any  
Federal and State reservations shown on this map

**PROVISIONAL MAP**  
Produced from original  
manuscript drawings. Infor-  
mation shown as of date of  
field check.



THIS MAP COMPLIES WITH NATIONAL MAP ACCURACY STANDARDS  
FOR SALE BY U. S. GEOLOGICAL SURVEY, RESTON, VIRGINIA 22092  
AND THE STATE GEOLOGICAL SURVEY, URBANA, ILLINOIS 61801

FOREST CITY, ILLINOIS  
PROVISIONAL EDITION 1982  
40089-C7-TF-024

AUG 13 1982

*2000*