

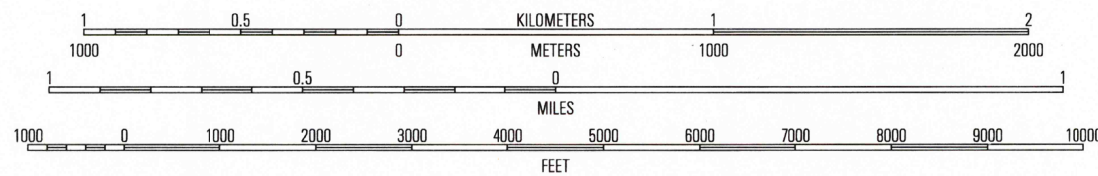
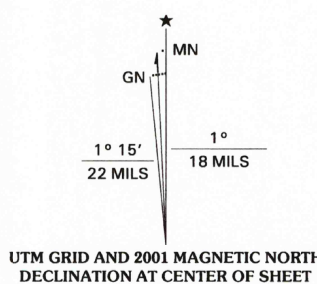
RECEIVED
FEB 28 2002
USGS WML
HISTORICAL MAP ARCHIVES

Produced by the United States Geological Survey
in cooperation with Illinois Department of Transportation
and Illinois Department of Natural Resources

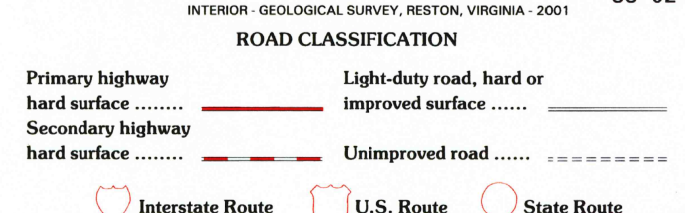
Topography compiled 1965. Planimetry derived from imagery
taken 1998 and other sources. Public Land Survey System and
survey control current as of 1967. Boundaries current as of 2001.
North American Datum of 1983 (NAD 83). Projection and
1000-meter grid: Universal Transverse Mercator, zone 16
10 000-foot ticks: Illinois Coordinate System of 1983
(east zone)

North American Datum of 1927 (NAD 27) is shown by dashed
corner ticks. The values of the shift between NAD 83 and
NAD 27 for 7.5-minute intersections are obtainable from
National Geodetic Survey NADCON software

Houses of worship, schools, and other labeled buildings verified 1967



CONTOUR INTERVAL 5 FEET
NATIONAL GEODETIC VERTICAL DATUM OF 1929
TO CONVERT FROM FEET TO METERS, MULTIPLY BY 0.3048



1	2	3
4	5	6
7	8	9

FORSYTH, IL
1998

NIMA 3263 IV NW-SERIES V863

THIS MAP COMPLIES WITH NATIONAL MAP ACCURACY STANDARDS
FOR SALE BY U.S. GEOLOGICAL SURVEY, P.O. BOX 25866, DENVER, COLORADO 80225
AND ILLINOIS GEOLOGICAL SURVEY, CHAMPAIGN, ILLINOIS 61820
A FOLDER DESCRIBING TOPOGRAPHIC MAPS AND SYMBOLS IS AVAILABLE ON REQUEST

