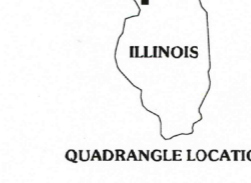
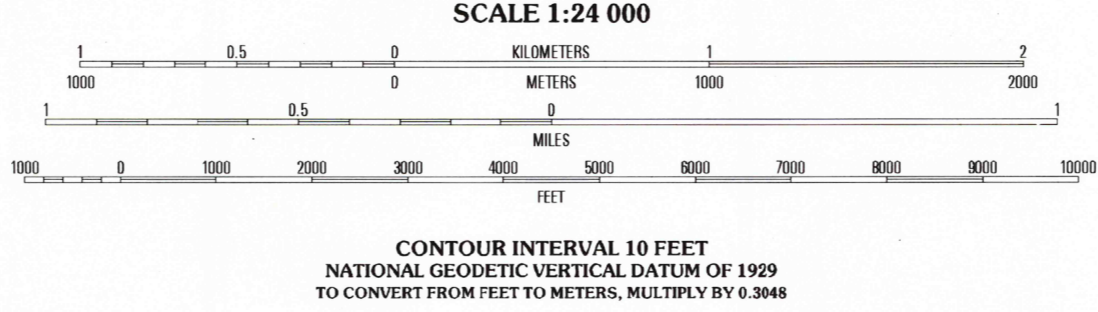



Produced by the United States Geological Survey in cooperation with Illinois Department of Transportation and Illinois Department of Natural Resources. Topography compiled 1998. Planimetry derived from imagery taken 1978 and other sources. Public Land Survey System and survey control current as of 1971. North American Datum of 1983 (NAD 83). Projection and 1 000-meter grid: Universal Transverse Mercator, zone 16 10 000-foot ticks: Illinois Coordinate System of 1983 (west zone). North American Datum of 1927 (NAD 27) is shown by dashed corner ticks. The values of the shift between NAD 83 and NAD 27 for 7.5-minute intersections are obtainable from National Geodetic Survey NADCON software. Landmark buildings verified 1971.



QUADRANGLE LOCATION

ROAD CLASSIFICATION

Primary highway hard surface	Light-duty road, hard or improved surface
Secondary highway hard surface	Unimproved road
Interstate Route	U.S. Route
	State Route

1	2	3	1 Lena
			2 Orangeville
			3 Dakota
4	5	6	4 Pearl City
			5 Freeport East
			6 Boone Branch
6	7	8	7 Shannon
			8 Forreston North

ADJOINING 7.5' QUADRANGLE NAMES

FREEPORT WEST, IL
1998

NIMA 3068 I SW-SERIES V863

THIS MAP COMPLIES WITH NATIONAL MAP ACCURACY STANDARDS FOR SALE BY U.S. GEOLOGICAL SURVEY, P.O. BOX 25286, DENVER, COLORADO 80225 AND ILLINOIS GEOLOGICAL SURVEY, CHAMPAIGN, ILLINOIS 61820. A FOLDER DESCRIBING TOPOGRAPHIC MAPS AND SYMBOLS IS AVAILABLE ON REQUEST.



RECEIVED
SEP 30 2000
USGS/ND
HISTORICAL MAP ARCHIVES

