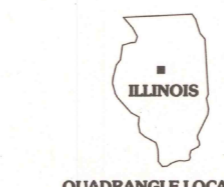
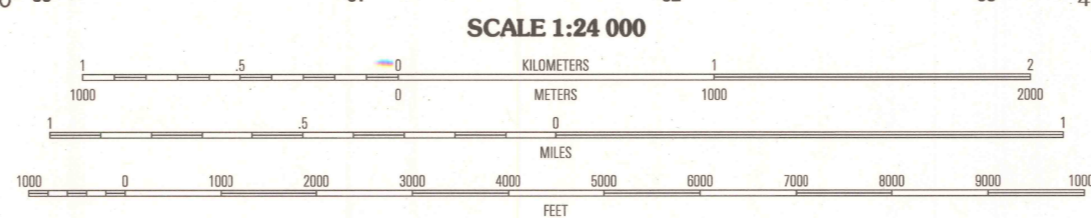
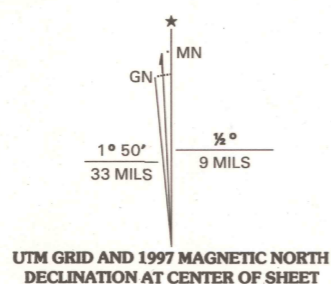


Produced by the United States Geological Survey in cooperation with State of Illinois agencies
Compiled by photogrammetric methods from imagery dated 1970
Field checked 1971. Revised from imagery dated 1993, 1995, and other sources. Field checked 1996. Map edited 1997
North American Datum of 1983 (NAD 83). Projection and 1000-meter grid: Universal Transverse Mercator, zone 16
10 000-foot ticks: Illinois Coordinate System of 1963 (west zone)
North American Datum of 1927 (NAD 27) is shown by dashed corner ticks. The value of the shift between NAD 83 and NAD 27 for 7.5-minute intersections are obtainable from National Geographic Survey NADCON software
There may be private inholdings within the boundaries of the National or State reservations shown on this map



ROAD CLASSIFICATION
Primary highway hard surface
Secondary highway hard surface
Light-duty road, hard or improved surface
Unimproved road

Interstate Route U.S. Route State Route

| | | |
|---|---|---|
| 1 | 2 | 3 |
| 4 | 5 | 6 |
| 7 | 8 | |

1 Farmington East
2 Hannu City
3 Peoria West
4 Banner
5 Pekin
6 Duck Island
7 Mantle
8 South Pekin

THIS MAP COMPLIES WITH NATIONAL MAP ACCURACY STANDARDS
FOR SALE BY U.S. GEOLOGICAL SURVEY, P.O. BOX 25286, DENVER, COLORADO 80225
AND ILLINOIS GEOLOGICAL SURVEY, CHAMPAIGN, ILLINOIS 61820
A FOLDER DESCRIBING TOPOGRAPHIC MAPS AND SYMBOLS IS AVAILABLE ON REQUEST

GLASFORD, IL
1996

DMA 3065 III SE-SERIES V663

