

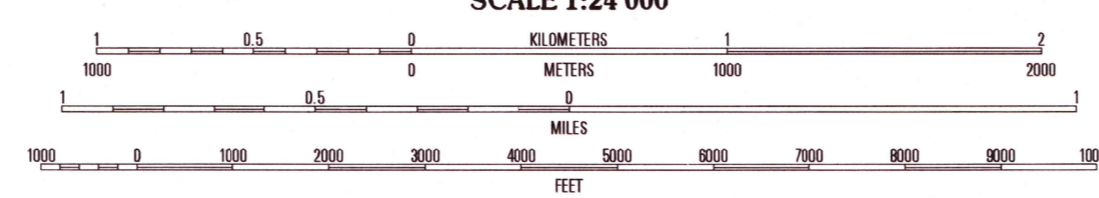
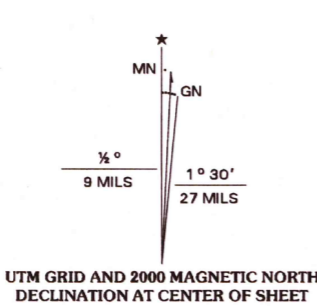
Produced by the United States Geological Survey in cooperation with Illinois Department of Transportation and Illinois Department of Natural Resources

Topography compiled 1998. Planimetry derived from imagery taken 1998 and other sources. Public Land Survey System and survey control current as of 1974

Soundings compiled from chart furnished by Illinois Department of Natural Resources

North American Datum of 1983 (NAD 83). Projection and 1 000-meter grid: Universal Transverse Mercator, zone 15 10 000-foot ticks: Illinois Coordinate System of 1983 (west zone) North American Datum of 1927 (NAD 27) is shown by dashed corner ticks. The values of the shift between NAD 83 and NAD 27 for 7.5-minute intersections are obtainable from National Geodetic Survey NADCON software

Landmark buildings verified 1974



INTERIOR: GEOLOGICAL SURVEY, RESTON, VIRGINIA, 2000

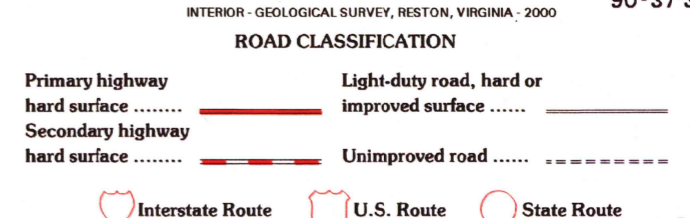


Table with 8 columns and 2 rows of adjacent quadrangle names:

1	2	3	4	5	6	7	8
1 Raitan	2 Roseville	3 Greenville	4 Blandville	5 Bushnell West	6 Colchester	7 Macomb	8 Bardolph

GOOD HOPE, IL 1998 NIMA 2865 II SW-SERIES V863

THIS MAP COMPLIES WITH NATIONAL MAP ACCURACY STANDARDS FOR SALE BY U.S. GEOLOGICAL SURVEY, P.O. BOX 25286, DENVER, COLORADO 80225 AND ILLINOIS GEOLOGICAL SURVEY, CHAMPAIGN, ILLINOIS 61820 A FOLDER DESCRIBING TOPOGRAPHIC MAPS AND SYMBOLS IS AVAILABLE ON REQUEST

RECEIVED AUG 31 2000 USGS NHD HISTORICAL MAP ARCHIVES

