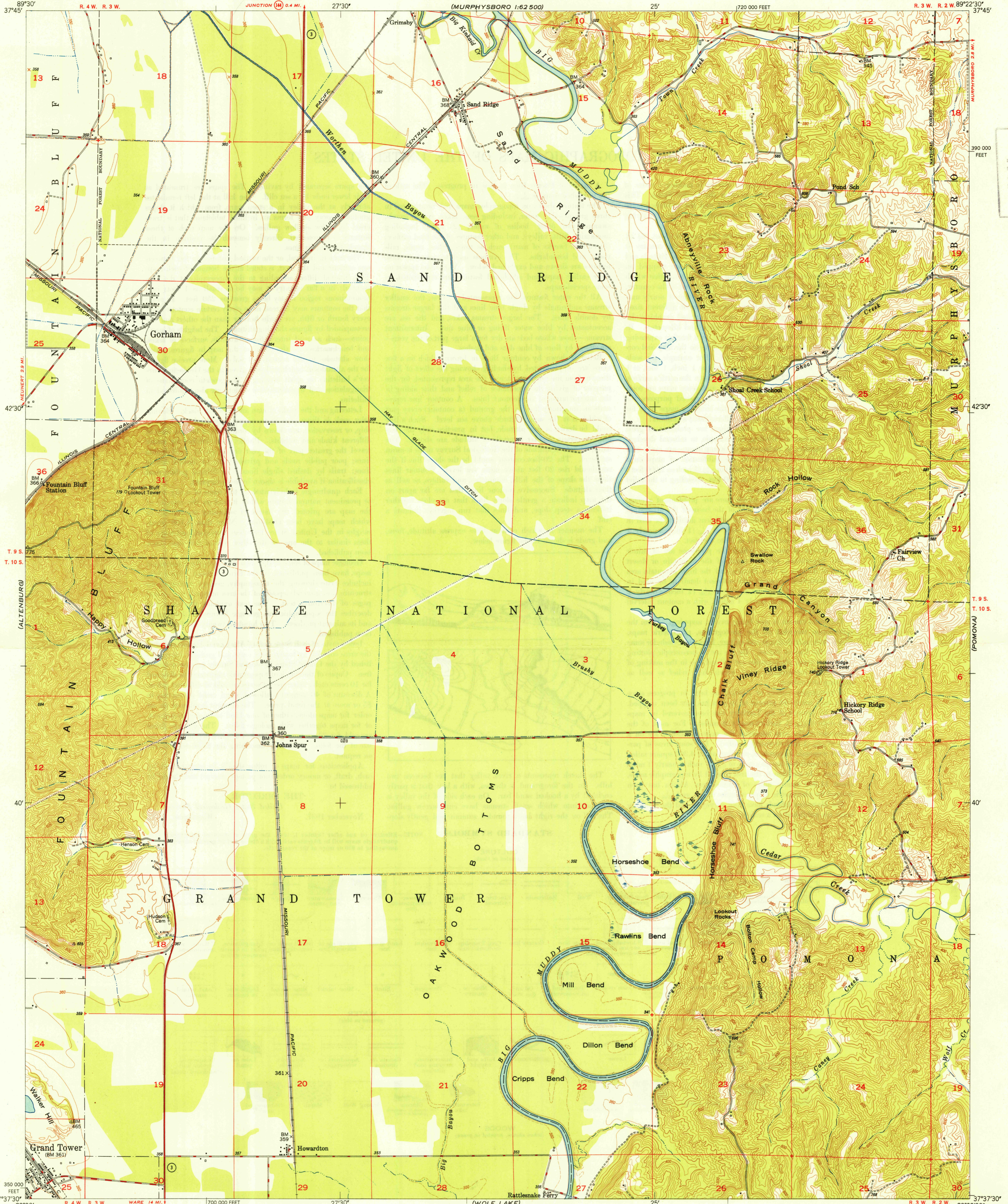


U. S. G. S. FILE COPY Inspection and Editing.

U. S. G. S. FILE COPY Inspection and Editing.

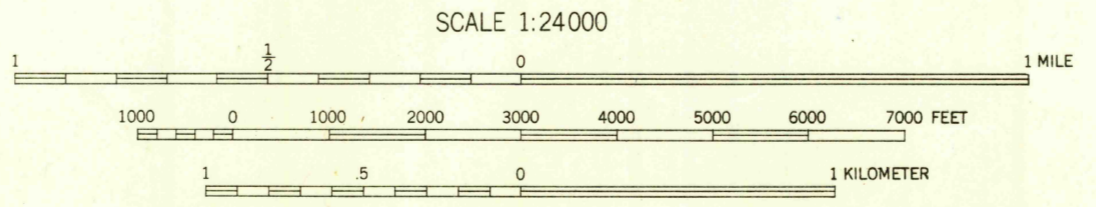


U. S. G. S. FILE COPY Inspection and Editing.

NEELY'S LANDING


COADEN

Mapped, edited, and published by the Geological Survey Control by Mississippi River Commission, USED, USCGS and USGS Topography from aerial photographs by multiplex methods and by plane-table surveys 1947 Aerial photographs taken 1946 Polyconic projection. 1927 North American Datum 10,000 foot grid based on Illinois Coordinate System, West Zone



SCALE 1:24000 CONTOUR INTERVAL 20 FEET DASHED LINES REPRESENT HALF-INTERVAL CONTOURS DATUM IS MEAN SEA LEVEL

THIS MAP COMPLIES WITH NATIONAL MAP ACCURACY STANDARDS FOR SALE BY U. S. GEOLOGICAL SURVEY, WASHINGTON 25, D. C.



ROAD CLASSIFICATION table with categories: HARD-SURFACE ALL WEATHER ROADS, HEAVY-DUTY, MEDIUM-DUTY, LOOSE-SURFACE OR NARROW HARD-SURFACE, DRY WEATHER ROADS, IMPROVED DIRT, UNIMPROVED DIRT, U. S. Route, State Route.

WOODLAND table with categories: Woods-Brushwood, Scrub, Orchard, Vineyard.

GORHAM, ILL. N3737.5-W8922.5/7.5

PRINTED 1948 DEC 1 1948 3220