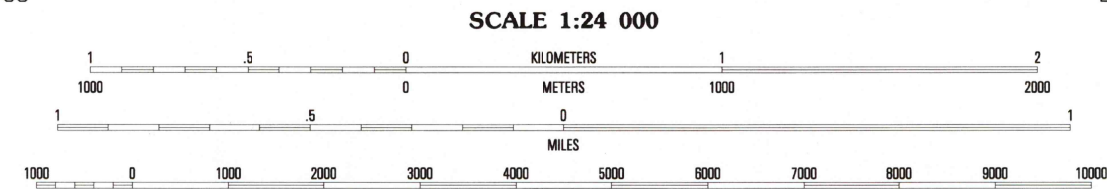
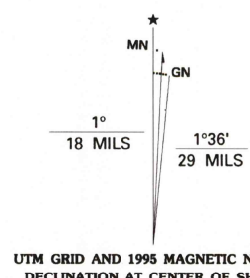


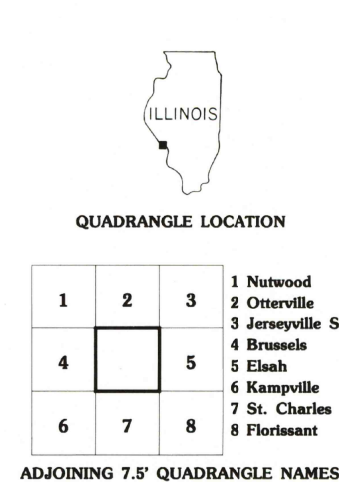


Map by the Army Map Service
Revised by the U.S. Geological Survey
Compiled by photogrammetric methods from imagery dated 1952
Field checked 1954. Revised in cooperation with the
U.S. Corps of Engineers from imagery dated 1950. PLSS
and survey control current as of 1954. Map edited 1995.
Contours not revised.
North American Datum of 1983 (NAD 83). Projection and
blue 1000-meter ticks: Universal Transverse Mercator, zone 15
10 000-foot ticks: Missouri (east zone) and Illinois (west zone)
Coordinate Systems of 1983.
North American Datum of 1927 (NAD 27) is shown by dashed
corner ticks. The values of the shift between NAD 83 and NAD 27
for 7.5-minute intersections are obtainable from National Geodetic
Survey NADCON software.
There may be private inholdings within the boundaries of
the National or State reservations shown on this map.



CONTOUR INTERVAL 10 FEET
NATIONAL GEODETIC VERTICAL DATUM OF 1929

FOR SALE BY U.S. GEOLOGICAL SURVEY, DENVER, COLORADO 80225, OR RESTON, VIRGINIA 22092
AND DIVISION OF GEOLOGY AND LAND SURVEY
MISSOURI DEPARTMENT OF NATURAL RESOURCES, ROLLA, MISSOURI 65401
AND ILLINOIS GEOLOGICAL SURVEY, CHAMPAIGN, ILLINOIS 61820
A FOLDER DESCRIBING TOPOGRAPHIC MAPS AND SYMBOLS IS AVAILABLE ON REQUEST



ROAD CLASSIFICATION
Primary highway Light-duty road, hard or
hard surface improved surface
Secondary highway Unimproved road
Interstate Route U.S. Route State Route

GRAFTON, IL-MO
38090-H4-TF-024

1990

DMA 7961 IV NW · SERIES V879

USGS AND HISTORICAL
MAP ARCHIVES
OCT 12 1995
REC'D FILE COPY

