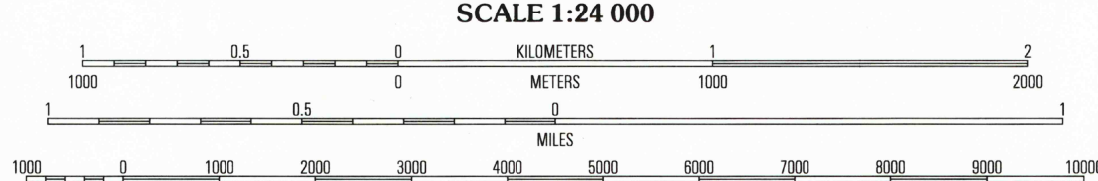
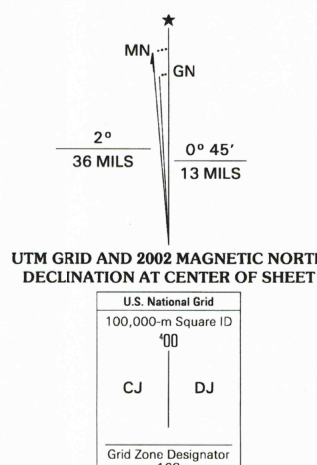
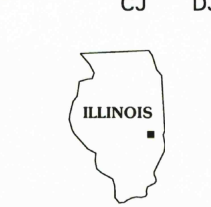


Produced by the United States Geological Survey  
Contours.....National Elevation Dataset, 1981  
Roads.....Illinois Department of Transportation, 2001  
Other Planimetry.....1998  
Public Land Survey System and Survey Control.....1983  
Boundaries.....2002  
Woodland.....LANDSAT 7, 2001  
Houses of Worship, Schools, and Other Labeled Buildings.....1983  
North American Datum of 1983 (NAD 83). Projection and 1 000-meter grid: Universal Transverse Mercator, zone 16S  
10 000-foot ticks: Illinois Coordinate System of 1983 (east zone)  
North American Datum of 1927 (NAD 27) is shown by dashed corner ticks. The values of the shift between NAD 83 and NAD 27 for 7.5-minute intersections are obtainable from National Geodetic Survey NADCON software



CONTOUR INTERVAL 10 FEET  
NORTH AMERICAN VERTICAL DATUM OF 1988  
TO CONVERT FROM FEET TO METERS, MULTIPLY BY 0.3048

THIS MAP COMPLIES WITH NATIONAL MAP ACCURACY STANDARDS  
FOR SALE BY U.S. GEOLOGICAL SURVEY, P.O. BOX 25286, DENVER, COLORADO 80225  
AND ILLINOIS GEOLOGICAL SURVEY, CHAMPAIGN, ILLINOIS 61820  
A FOLDER DESCRIBING TOPOGRAPHIC MAPS AND SYMBOLS IS AVAILABLE ON REQUEST



1	2	3
4	5	6
7	8	

ROAD CLASSIFICATION  
Primary highway  
hard surface .....  
Secondary highway  
hard surface .....  
Interstate Route  
U.S. Route  
State Route  
Light-duty road, hard or  
improved surface .....  
Unimproved road .....

RECEIVED  
AUG 28 2003  
MAR 2003  
GREENUP, IL  
1998  
NIMA 3362 II NW-SERIES V863

USGS Library  
Reston, VA.  
Topo Archive  
3 1818 00365889 5  
9 780607 6769503  
ISBN 0-0-0-607-476150-X