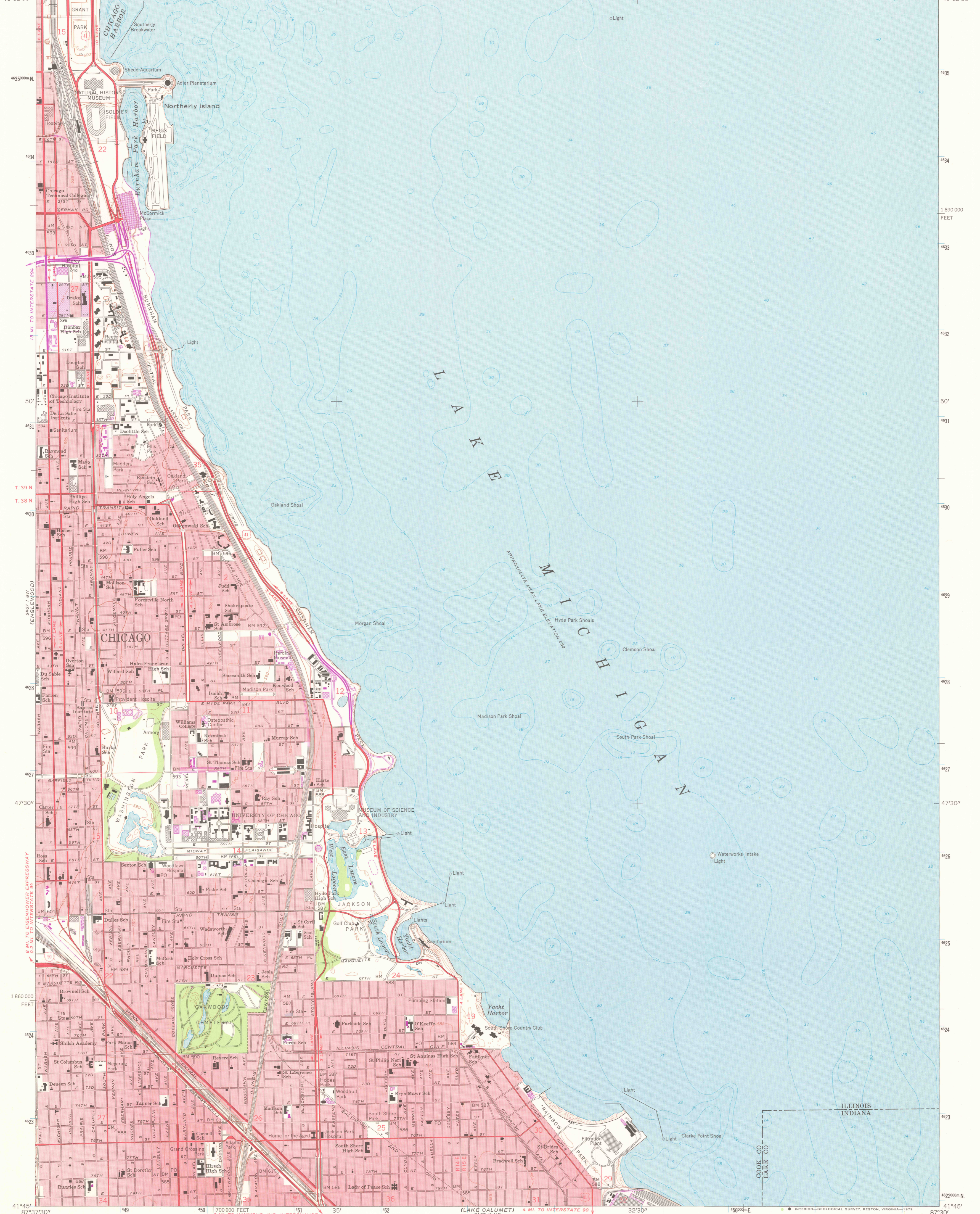
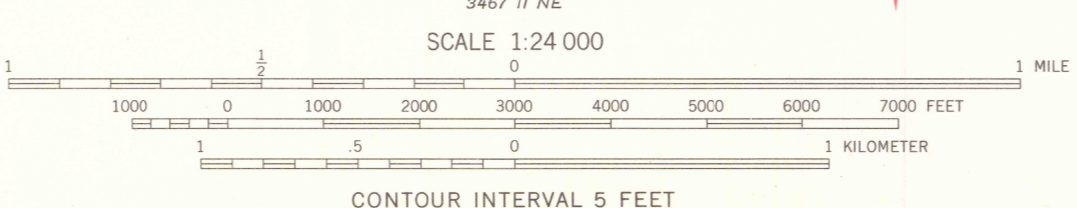
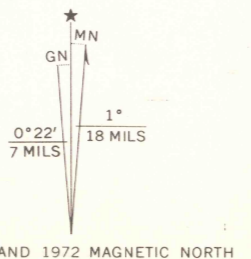


87°37'30" 15 MILWAUKEE, WIS. 52 MI. 3467 I NW (CHICAGO LOOP) 451000m E 35' 452 453 454 32°30' 456 720 000 FEET 457 458 87°30' 41°52'30"



Mapped, edited, and published by the Geological Survey
in cooperation with State of Illinois Geological Survey
Control by USGS, USC&GS, and City of Chicago
Planimetry by photogrammetric methods from aerial photographs
taken 1962-63. Topography by planetable surveys 1926. Revised 1963
Selected hydrographic data compiled from U. S. Lake Survey
Charts 75 (1960), 751 and 752 (1963)
This information is not intended for navigational purposes
Polyconic projection. 1927 North American datum
10,000-foot grid based on Illinois coordinate system, east zone
1000-meter Universal Transverse Mercator grid ticks,
zone 16, shown in blue
Red tint indicates areas in which only landmark buildings are shown



ROAD CLASSIFICATION
Heavy-duty ——— Light-duty ———
Unimproved dirt - - - - -
USGS Interstate Route U.S. Route State Route
Historical File
Topographic Division

CONTOUR INTERVAL 5 FEET
NATIONAL GEODETIC VERTICAL DATUM OF 1929
DEPTH CURVES AND SOUNDINGS IN FEET-DATUM IS LOW WATER 578.5 FEET
THIS MAP COMPLIES WITH NATIONAL MAP ACCURACY STANDARDS
FOR SALE BY U.S. GEOLOGICAL SURVEY, RESTON, VIRGINIA 22092
STATE GEOLOGICAL SURVEY, URBANA, ILLINOIS 61801
AND INDIANA DEPARTMENT OF NATURAL RESOURCES, INDIANAPOLIS, INDIANA 46204
A FOLDER DESCRIBING TOPOGRAPHIC MAPS AND SYMBOLS IS AVAILABLE ON REQUEST

JACKSON PARK, ILL.-IND.
N4145-W8730/7.5
1963
PHOTOREVISED 1972
AMS 3467 I SE-SERIES V863

APR 11 1978

7400