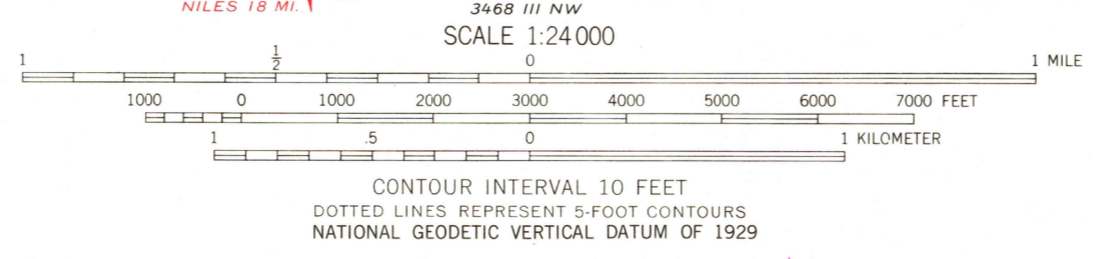
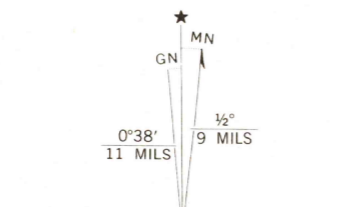


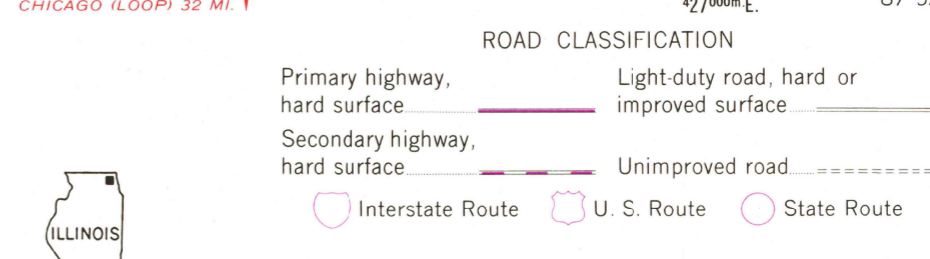
Mapped, edited, and published by the Geological Survey

Control by USGS, USC&GS, and U. S. Lake Survey  
Topography by photogrammetric methods from aerial photographs taken 1958. Field checked 1960  
Polyconic projection. 1927 North American datum, 10,000-foot grid based on Illinois coordinate zone, east zone 1000-meter Universal Transverse Mercator grid ticks, zone 16, shown in blue

Red tint indicates areas in which only landmark buildings are shown  
To place on the predicted North American Datum 1983 move the projection lines 2 meters north and 6 meters east as shown by dashed corner ticks  
There may be private inholdings within the boundaries of the National or State reservations shown on this map



THIS MAP COMPLIES WITH NATIONAL MAP ACCURACY STANDARDS  
FOR SALE BY U. S. GEOLOGICAL SURVEY, RESTON, VIRGINIA 22092  
AND BY THE STATE GEOLOGICAL SURVEY, URBANA, ILLINOIS 61801  
A FOLDER DESCRIBING TOPOGRAPHIC MAPS AND SYMBOLS IS AVAILABLE ON REQUEST



LIBERTYVILLE, ILL.  
SW/4 WAUKEGAN 15' QUADRANGLE  
N4215-W8752.5/7.5  
1960  
PHOTOREVISED 1972 AND 1980  
DMA 3468 IV SW-SERIES V863

Revisions shown in purple compiled from aerial photographs taken 1972 and 1978. Map edited 1980  
This information not field checked  
Purple tint indicates extension of urban area

USGS  
Historical File  
National Mapping Div.

MAR 25 1981  
2300