

Mapped, edited, and published by the Geological Survey  
Control by USGS and USC&GS

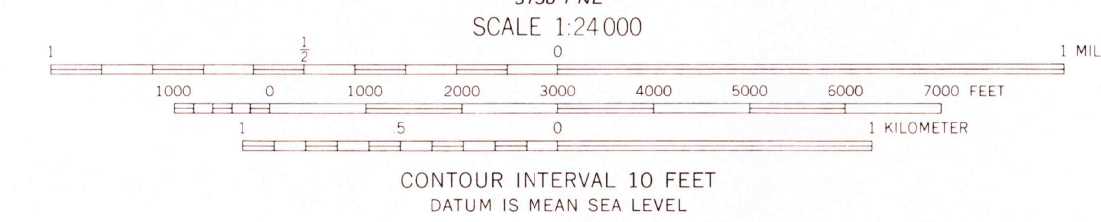
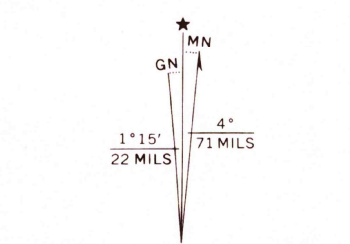
Topography by photogrammetric methods from aerial  
photographs taken 1963. Field checked 1966

Polyconic projection. 1927 North American datum  
10,000-foot grids based on Illinois coordinate system,  
east and west zones  
1000-meter Universal Transverse Mercator grid ticks,  
zone 16, shown in blue

Fine red dashed lines indicate selected fence and field lines where  
generally visible on aerial photographs. This information is unchecked


To place on the predicted North American Datum 1983  
move the projection lines 3 meters south and  
6 meters east as shown by dashed corner ticks

Map photoinspected 1976  
No major culture or drainage changes observed



THIS MAP COMPLIES WITH NATIONAL MAP ACCURACY STANDARDS  
FOR SALE BY U.S. GEOLOGICAL SURVEY, DENVER, COLORADO 80225, OR RESTON, VIRGINIA 22092  
AND ILLINOIS GEOLOGICAL SURVEY, CHAMPAIGN, ILLINOIS 61822  
A FOLDER DESCRIBING TOPOGRAPHIC MAPS AND SYMBOLS IS AVAILABLE ON REQUEST

ROAD CLASSIFICATION  
Heavy-duty ——— Light-duty ———  
Medium-duty ——— Unimproved dirt ———  
Interstate Route



LICK CREEK, ILL.  
SE/4 CARBONDALE 15' QUADRANGLE  
37089-E1-TF-024  
PHOTOINSECTED 1976  
1966

DMA 3159 II SE--SERIES V863