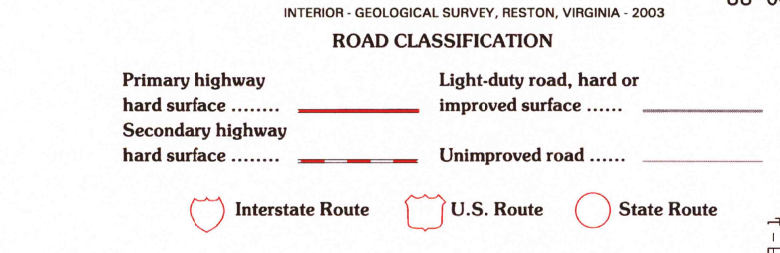
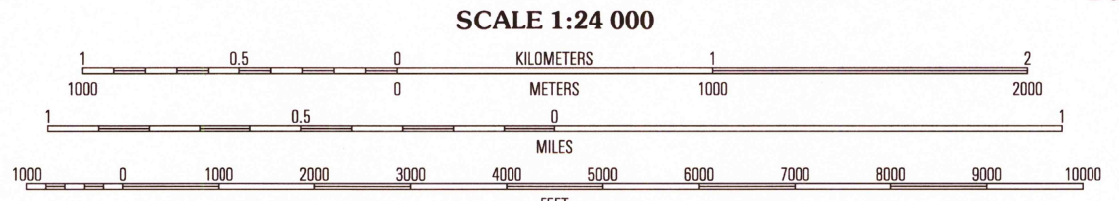



Produced by the United States Geological Survey
Contours... National Elevation Dataset, 1980
Roads... Illinois Department of Transportation, 2001
Other Planimetry... 1998
Public Land Survey System and Survey Control... 1981
Boundaries... 2002
Woodland... LANDSAT 7, 2001
Houses of Worship, Schools, and Other Labeled Buildings... 1981
North American Datum of 1983 (NAD 83). Projection and 1000-meter grid: Universal Transverse Mercator, zone 16S
10 000-foot ticks: Illinois Coordinate System of 1983 (east zone)
North American Datum of 1927 (NAD 27) is shown by dashed corner ticks. The values of the shift between NAD 83 and NAD 27 for 7.5-minute intersections are obtainable from National Geodetic Survey NADCON software



CONTOUR INTERVAL 10 FEET
NORTH AMERICAN VERTICAL DATUM OF 1988
TO CONVERT FROM FEET TO METERS, MULTIPLY BY 0.3048

THIS MAP COMPLIES WITH NATIONAL MAP ACCURACY STANDARDS
FOR SALE BY U.S. GEOLOGICAL SURVEY, P.O. BOX 25286, DENVER, COLORADO 80225
AND ILLINOIS GEOLOGICAL SURVEY, CHAMPAIGN, ILLINOIS 61820
A FOLDER DESCRIBING TOPOGRAPHIC MAPS AND SYMBOLS IS AVAILABLE ON REQUEST

ADJOINING 7.5' QUADRANGLES

1	2	3
4	5	6
7	8	9

2003
LONGVIEW, IL
1998
NIMA 3363 1 NE-SERIES V863

