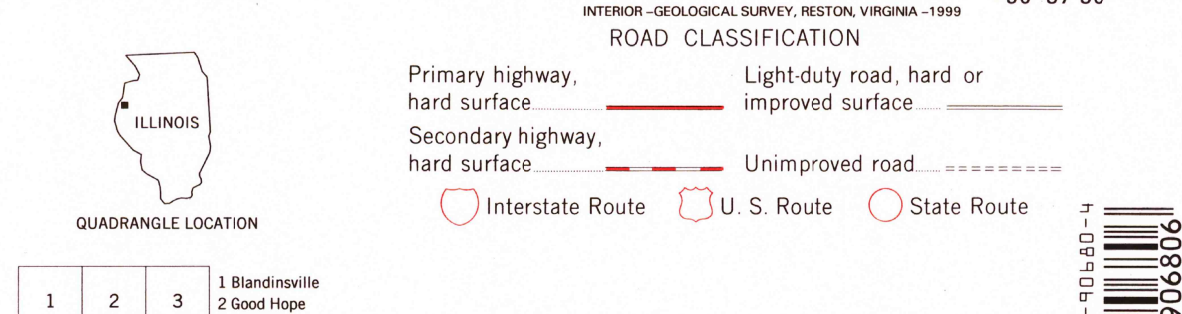
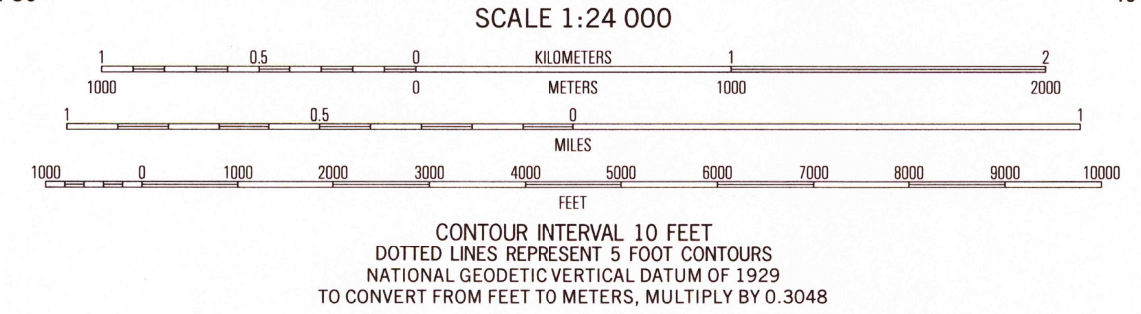
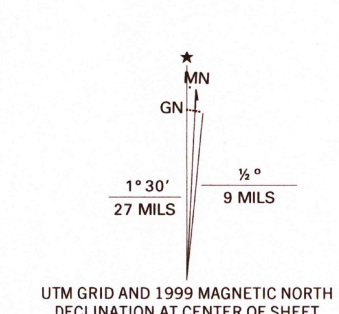


Produced by the United States Geological Survey
Derived from imagery taken 1973 and other sources. Photocopied using imagery taken 1997; no major culture or drainage changes observed. PLSS and survey control current as of 1974. Boundaries, other than corporate, revised 1998.
North American Datum of 1927 (NAD 27). Projection and 10 000-foot ticks: Illinois coordinate system, west zone (transverse Mercator)
1000-meter Universal Transverse Mercator grid, zone 15
North American Datum of 1983 (NAD 83) is shown by dashed corner ticks. The values of the shift between NAD 27 and NAD 83 for 7.5-minute intersections are obtainable from National Geodetic Survey NADCON software



QUADRANGLE LOCATION

1	2	3
4	5	6
7	8	

1 Blandinsville
2 Good Hope
3 Bushnell West
4 Colchester
5 Bardslopp
6 Fandon
7 Doddsville
8 Industry

ROAD CLASSIFICATION

Primary highway, hard surface
Secondary highway, hard surface
Light-duty road, hard or improved surface
Unimproved road
Interstate Route
U.S. Route
State Route

THIS MAP COMPLIES WITH NATIONAL MAP ACCURACY STANDARDS
FOR SALE BY U.S. GEOLOGICAL SURVEY, P.O. BOX 25286, DENVER, COLORADO 80225
AND ILLINOIS GEOLOGICAL SURVEY, CHAMPAIGN, ILLINOIS 61820
A FOLDER DESCRIBING TOPOGRAPHIC MAPS AND SYMBOLS IS AVAILABLE ON REQUEST

MACOMB, IL
1997
NIMA 2864 1 NW-SERIES V863

RECEIVED
MAR 31 1999
USGS NMD
HISTORICAL MAP ARCHIVES

