
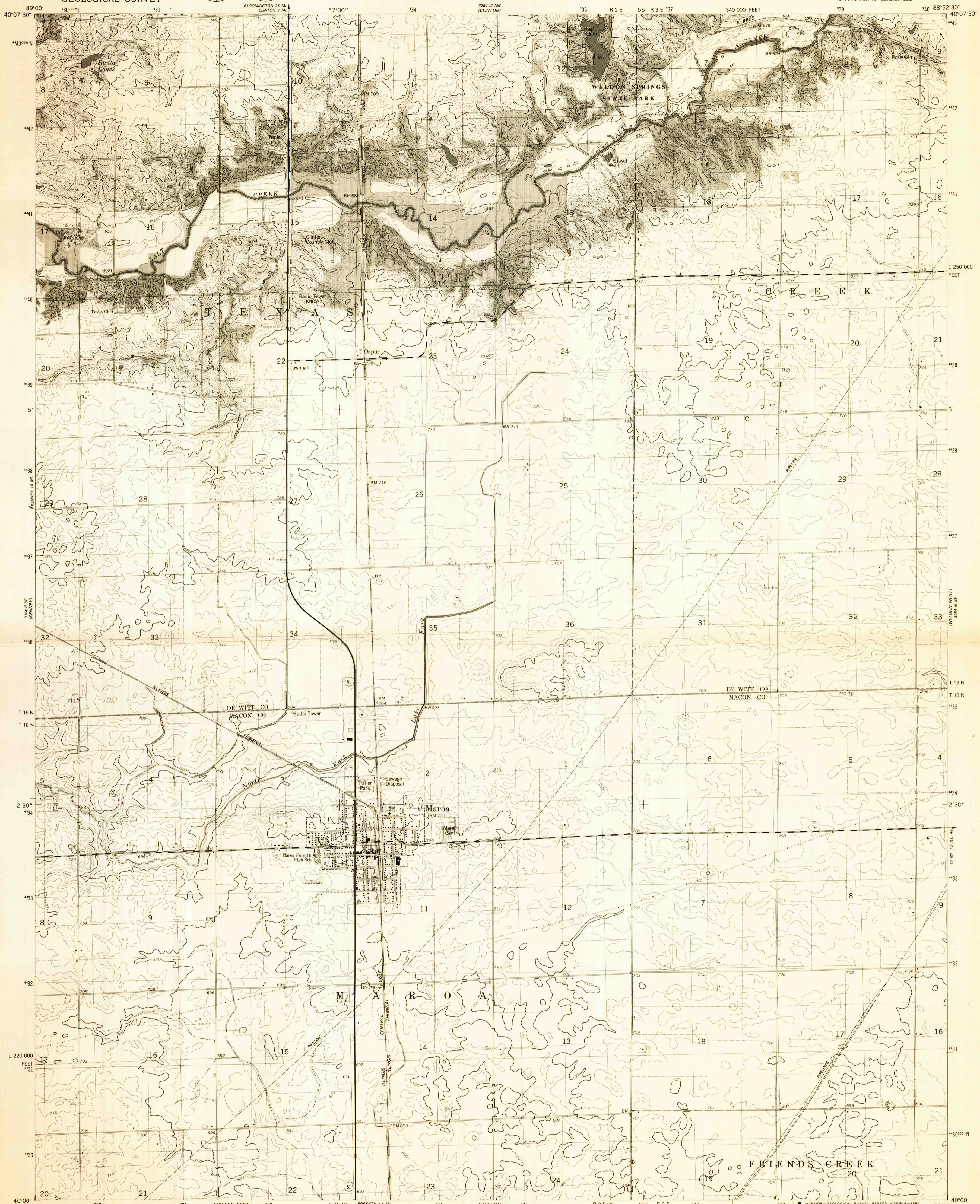


ADVANCE PROOF
SUBJECT TO CORRECTION

UNITED STATES
DEPARTMENT OF THE INTERIOR
GEOLOGICAL SURVEY



MAROA QUADRANGLE
ILLINOIS
7.5 MINUTE SERIES (TOPOGRAPHIC)
SW/4 MAROA 15' QUADRANGLE



Mapped, edited, and published by the Geological Survey

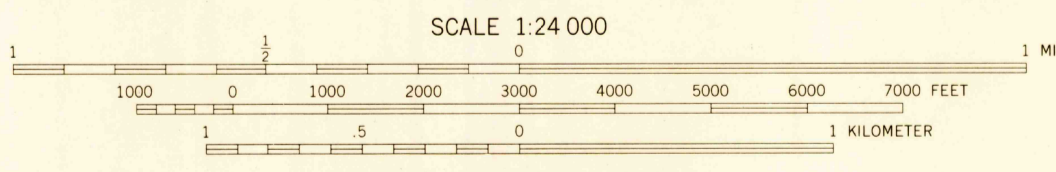
Control by USGS and NOS/NOAA

Topography by photogrammetric methods from aerial photographs taken 1973. Field checked 1975. Map edited 1979

Projection and 10,000-foot grid ticks: Illinois coordinate system, east zone (transverse Mercator)
1000-meter Universal Transverse Mercator grid, zone 16
1927 North American datum

There may be private inholdings within the boundaries of the National or State reservations shown on this map

Fine red dashed lines indicate selected fence and field lines where generally visible on aerial photographs. This information is unchecked



CONTOUR INTERVAL 5 FEET
NATIONAL GEODETIC VERTICAL DATUM OF 1929



ROAD CLASSIFICATION

Primary highway, hard surface
Secondary highway, hard surface
Unimproved road

Light-duty road, hard or improved surface
Interstate Route
U. S. Route
State Route

MAROA, ILL.
SW/4 MAROA 15' QUADRANGLE
N4000-W8852.5/7.5

1979

DMA 3264 III SW-SERIES V863

MAROA SW, ILL.
MONTICELLO PROJ.-UNIT A-MCR
BLM
TWW

Maroa SW, Ill

Handwritten initials or mark.