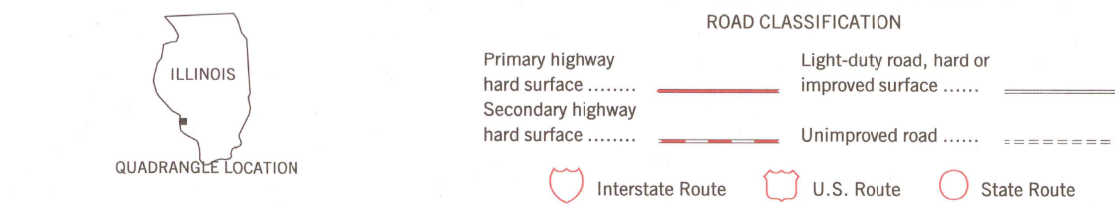
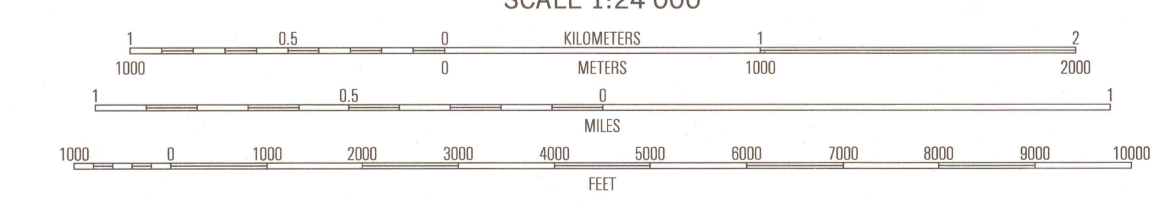
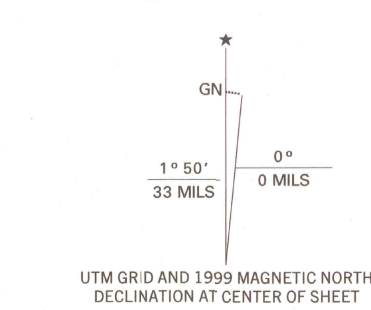


Produced by the United States Geological Survey
Topography compiled 1952. Planimetry derived from imagery taken 1988 and other sources. Photorevised using imagery dated 1998; no major culture or drainage changes observed. PLSS and survey control current as of 1953. Boundaries, other than corporate, revised 1999
North American Datum of 1927 (NAD 27). Projection and 10 000-foot ticks: Illinois coordinate system, west zone (transverse Mercator)
1000-meter Universal Transverse Mercator grid, zone 15
North American Datum of 1983 (NAD 83) is shown by dashed corner ticks. The values of the shift between NAD 27 and NAD 83 for 7.5-minute intersections are obtainable from National Geodetic Survey NADCON software
There may be private inholdings within the boundaries of the National or State reservations shown on this map
Information shown in purple may not meet USGS content standards and may conflict with previously mapped contours



1	2	3
4	5	6
7	8	

1 Columbia Bottom
2 Wood River
3 Edwardsville
4 Granite City
5 Collinsville
6 Cahokia
7 French Village
8 "O'FALLON"

MONKS MOUND, IL
1998
NIMA 2961 II N-SERIES V863

U.S. GEOLOGICAL SURVEY
JAN 04 2000
RESTON, VA

