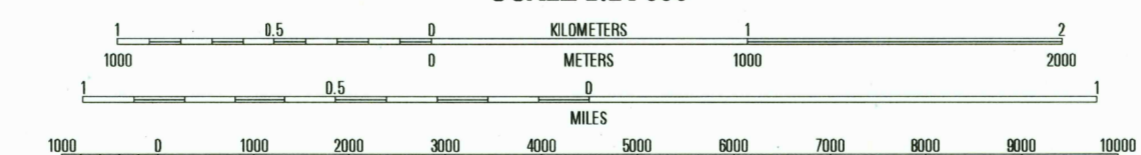

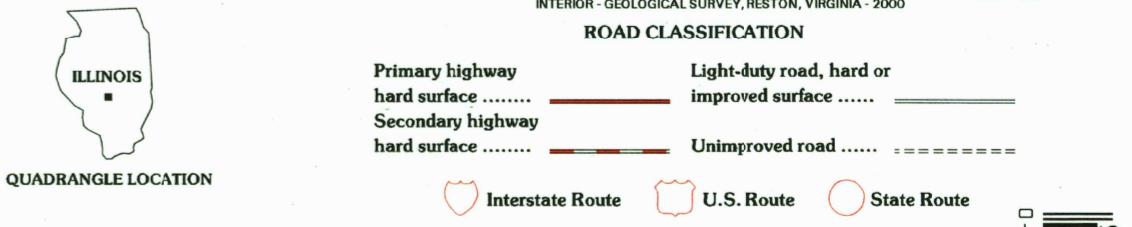


Produced by the United States Geological Survey in cooperation with Illinois Department of Transportation and Illinois Department of Natural Resources. Topography compiled 1998. Planimetry derived from imagery taken 1998 and other sources. Public Land Survey System and survey control current as of 1961. North American Datum of 1983 (NAD 83). Projection and 1000-meter grid: Universal Transverse Mercator, zone 16 10 000-foot ticks; Illinois Coordinate System of 1983 (west zone) North American Datum of 1927 (NAD 27) is shown by dashed corner ticks. The values of the shift between NAD 83 and NAD 27 for 7.5-minute intersections are obtainable from National Geodetic Survey NAD 03 software. Landmark buildings verified 1961.



CONTOUR INTERVAL 10 FEET SUPPLEMENTARY CONTOUR INTERVAL 5 FEET NATIONAL GEODETIC VERTICAL DATUM OF 1929 TO CONVERT FROM FEET TO METERS, MULTIPLY BY 0.3048

THIS MAP COMPLIES WITH NATIONAL MAP ACCURACY STANDARDS FOR SALE BY U.S. GEOLOGICAL SURVEY, P.O. BOX 25286, DENVER, COLORADO 80225 AND ILLINOIS GEOLOGICAL SURVEY, CHAMPAIGN, ILLINOIS 61820 A FOLDER DESCRIBING TOPOGRAPHIC MAPS AND SYMBOLS IS AVAILABLE ON REQUEST



ADJOINING 7.5' QUADRANGLE NAMES

1	2	3
4	5	6
7	8	

1 Springfield West
2 Springfield East
3 Mechanicburg
4 Chatham
5 Edinboro
6 Diversens
7 Pawnee
8 Kincaid

NEW CITY, IL 1998 NIMA 3063 II NE-SERIES V863

RECEIVED AUG 31 2000

USGS WILD HISTORICAL MAP ARCHIVES

