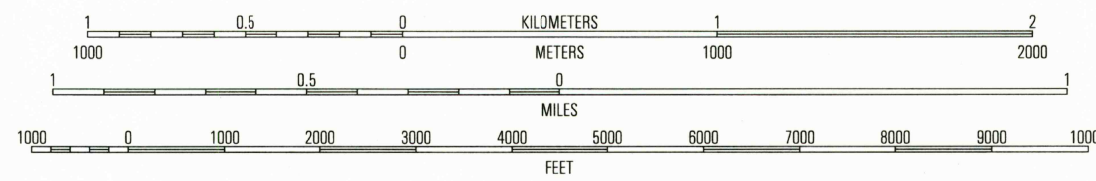



Produced by the United States Geological Survey

Derived from imagery taken 1975 and other sources. Photospected using imagery taken 1998; no major culture or drainage changes observed. PLSS and survey control current as of 1977. Boundaries verified 2002.

North American Datum of 1927 (NAD 27). Projection and 10 000-foot ticks: Illinois coordinate system, west zone (transverse Mercator). 1000-meter Universal Transverse Mercator grid, zone 16.

North American Datum of 1983 (NAD 83) is shown by dashed corner ticks. The values of the shift between NAD 27 and NAD 83 for 7.5-minute intersections are obtainable from National Geodetic Survey NADCON software.



CONTOUR INTERVAL 5 FEET NATIONAL GEODETIC VERTICAL DATUM OF 1929 TO CONVERT FROM FEET TO METERS, MULTIPLY BY 0.3048



ROAD CLASSIFICATION





Table with 3 columns and 8 rows showing adjacent quadrangles and their names: 1 Raymond NE, 2 Morrisonville, 3 Clarkdale, 4 Raymond, 5 Nokomis, 6 Butler, 7 Hillsboro, 8 Bald Knob.

NOKOMIS SW, IL 1998

NIMA 3162 IV SW-SERIES V863

RECEIVED JAN 17 2003 USGS NWJ HISTORICAL MAP ARCHIVES



THIS MAP COMPLIES WITH NATIONAL MAP ACCURACY STANDARDS FOR SALE BY U.S. GEOLOGICAL SURVEY, P.O. BOX 25286, DENVER, COLORADO 80225 AND ILLINOIS GEOLOGICAL SURVEY, CHAMPAIGN, ILLINOIS 61820 A FOLDER DESCRIBING TOPOGRAPHIC MAPS AND SYMBOLS IS AVAILABLE ON REQUEST