

SCALE 1:24 000

1 MILE



0 1000 2000 3000 4000 5000 6000 7000 FEET




1 0.5 0 1 KILOMETRE

CONTOUR INTERVAL 10 FEET
DOTTED LINES REPRESENT 5-FOOT CONTOURS
NATIONAL GEODETIC VERTICAL DATUM OF 1929

THIS MAP COMPLIES WITH NATIONAL MAP ACCURACY STANDARDS
FOR SALE BY U. S. GEOLOGICAL SURVEY, RESTON, VIRGINIA 22092
AND BY THE STATE GEOLOGICAL SURVEY, URBANA, ILLINOIS 61801
A FOLDER DESCRIBING TOPOGRAPHIC MAPS AND SYMBOLS IS AVAILABLE ON REQUEST

ROAD CLASSIFICATION

Primary highway, hard surface		Light-duty road, hard or improved surface	
Secondary highway, hard surface		Unimproved road	

 Interstate Route  U. S. Route  State Route



ILLINOIS

QUADRANGLE LOCATION

PLAINVIEW, ILL.
NW/4 GILLESPIE 15' QUADRANGLE
N3907 5—W8952 5/7 5

1974

AMS 3062 III NW—SERIES V86

USGS
Historical File
Topographic Division

JUN 10 1977
3200