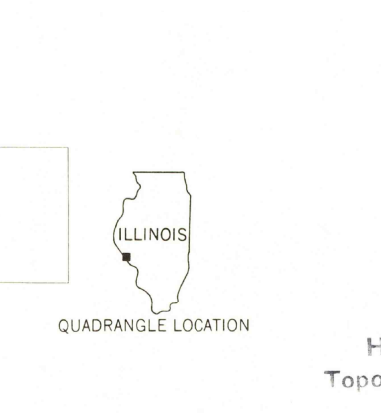
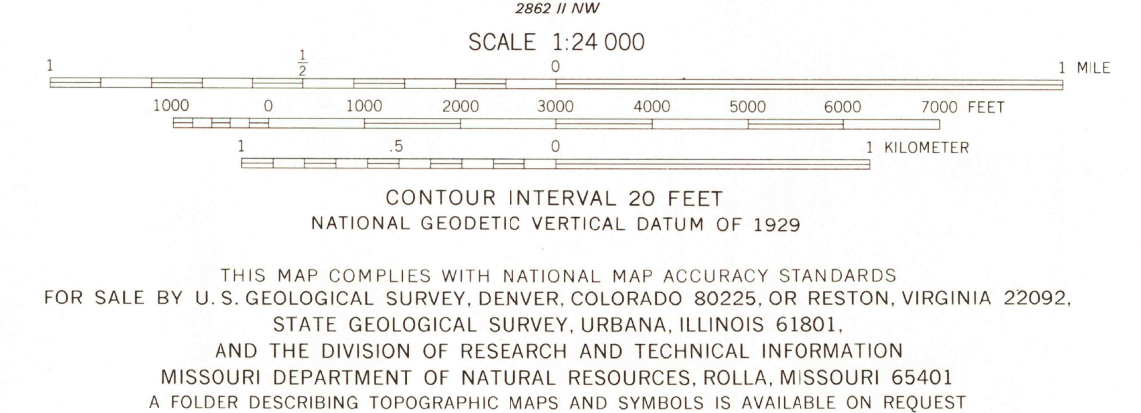
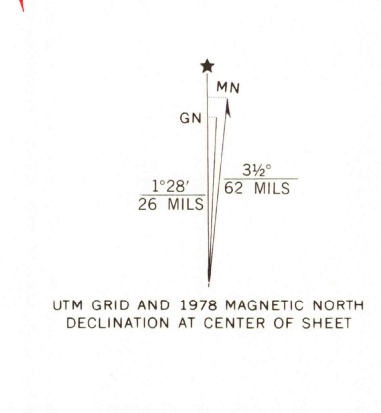


UNITED STATES
DEPARTMENT OF THE INTERIOR
GEOLOGICAL SURVEY

PLEASANT DALE VALLEY QUADRANGLE
ILLINOIS—MISSOURI
7.5 MINUTE SERIES (TOPOGRAPHIC)
SW/4 PEARL 15' QUADRANGLE



Mapped, edited, and published by the Geological Survey
Control by USGS and NOS/NOAA
Topography by photogrammetric methods from aerial photographs
taken 1972. Field checked 1973. Map edited 1978
Projection: Illinois coordinate system, west zone
(transverse Mercator)
10,000-foot grid ticks based on Illinois coordinate system,
west zone and Missouri coordinate system, east zone
1000-meter Universal Transverse Mercator grid, zone 15
1927 North American datum
Fine red dashed lines indicate selected fence and field lines where
generally visible on aerial photographs. This information is unchecked



ROAD CLASSIFICATION
Primary highway, hard surface
Secondary highway, hard surface
Interstate Route
U. S. Route
State Route
Light-duty road, hard or improved surface
Unimproved road
Pleasant Dale Valley, Ill.—Mo.
USGS Historical File Topographic Division
SW/4 PEARL 15' QUADRANGLE
N3915—W5037.5/7.5
1978
AMS 2862 I SW—SERIES V863

NOV 06 1978

2840