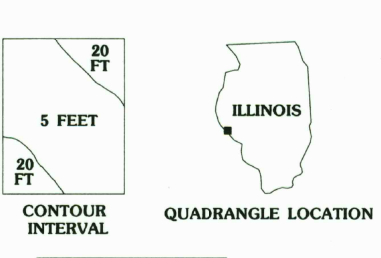
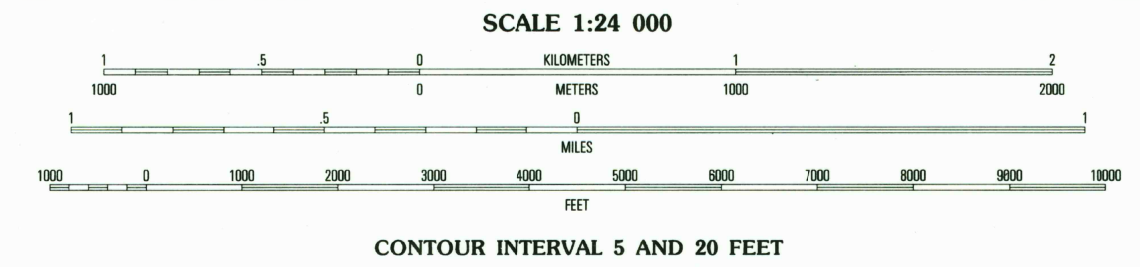
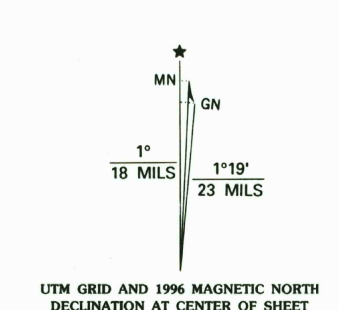


Produced by the United States Geological Survey in cooperation with U.S. Corps of Engineers. Compiled by photogrammetric methods from imagery dated 1972 and 1974. Field checked 1975. Revised from imagery dated 1993. PLS and survey control current as of 1975. Map edited 1996. Contours not revised.

North American Datum of 1983 (NAD 83). Projection and blue 1000-meter ticks: Universal Transverse Mercator, zone 15. 10 000-foot ticks: Illinois (west zone) and Missouri (east zone) Coordinate Systems of 1983.

North American Datum of 1927 (NAD 27) is shown by dashed corner ticks. The values of the shift between NAD 83 and NAD 27 for 7.5-minute intersections are obtainable from National Geodetic Survey NADCON software.

There may be private inholdings within the boundaries of the National or State reservations shown on this map.



ADJOINING 7.5' QUADRANGLE NAMES

1	2	3
4	5	6
7	8	

ROAD CLASSIFICATION

Primary highway hard surface Light-duty road, hard or improved surface

Secondary highway hard surface Unimproved road

Interstate Route U.S. Route State Route

PLEASANT HILL WEST, IL-MO
3990-D8-TF-024
1993
DMA 2862 IV NW-SERIES V863

USGS HISTORICAL PHOTO ARCHIVES
APR 16 1996
REC'D FILE COPY

ISBN 0-607-64746-6
9 780607 484746