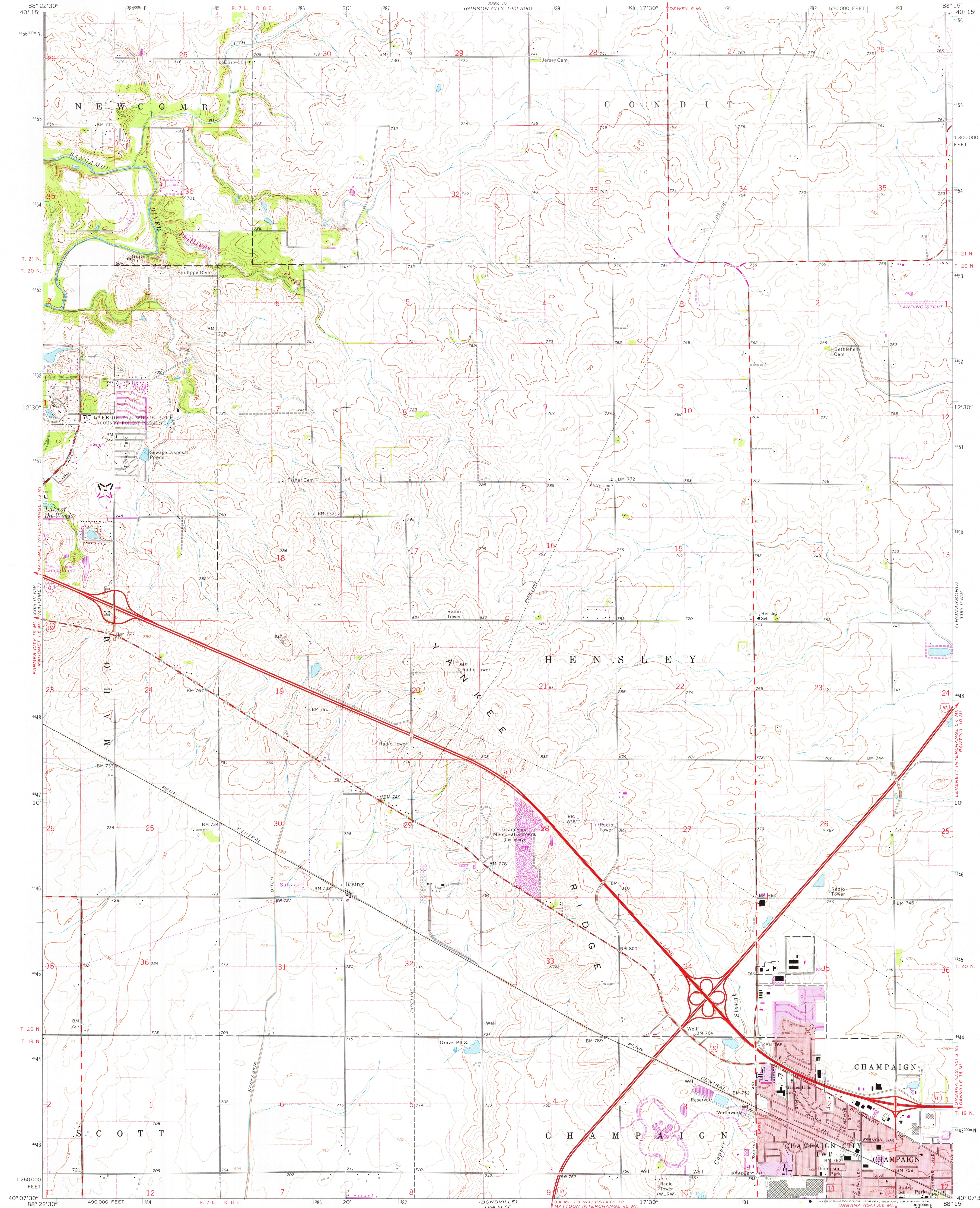


UNITED STATES  
DEPARTMENT OF THE INTERIOR  
GEOLOGICAL SURVEY

STATE OF ILLINOIS  
DEPARTMENT OF REGISTRATION AND EDUCATION  
GEOLOGICAL SURVEY DIVISION  
URBANA, ILLINOIS

RISEING QUADRANGLE  
ILLINOIS—CHAMPAIGN CO.  
7.5 MINUTE SERIES (TOPOGRAPHIC)  
NE 1/4 MAHOMET 15' QUADRANGLE



Mapped, edited, and published by the Geological Survey

Control by USGS and USC&GS

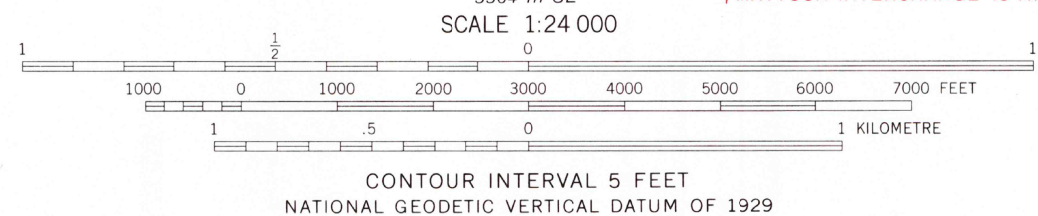
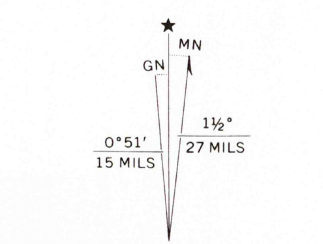
Planimetry by photogrammetric methods from aerial photographs taken 1954. Topography by planetable surveys 1949-50 and 1957. Revised from aerial photographs taken 1969. Field checked 1970.

Polyconic projection. 1927 North American datum. 10,000-foot grid based on Illinois coordinate system, east zone 1000-metre Universal Transverse Mercator grid ticks, zone 16, shown in blue.

Red tint indicates area in which only landmark buildings are shown. Fine red dashed lines indicate selected fence and field lines where generally visible on aerial photographs. This information is unchecked.

Revisions shown in purple compiled from aerial photographs taken 1975. This information not field checked.

Purple tint indicates extension of urban areas.



THIS MAP COMPLIES WITH NATIONAL MAP ACCURACY STANDARDS FOR SALE BY U. S. GEOLOGICAL SURVEY, RESTON, VIRGINIA 22092 AND BY THE STATE GEOLOGICAL SURVEY, URBANA, ILLINOIS 61801. A FOLDER DESCRIBING TOPOGRAPHIC MAPS AND SYMBOLS IS AVAILABLE ON REQUEST.



QUADRANGLE LOCATION

ROAD CLASSIFICATION  
Primary highway, all weather, hard surface  
Secondary highway, all weather, hard surface  
Light duty road, all weather, improved surface  
Unimproved road, fair or dry weather  
Interstate Route  
U. S. Route

RISEING, ILL.  
NE 1/4 MAHOMET 15' QUADRANGLE  
N4007.5—W8815.7.5

USGS  
Historical File  
Topographic Division

1970  
PHOTOREVISED 1975  
AMS 3364 III NE—SERIES V863

JAN 19 1977

3275