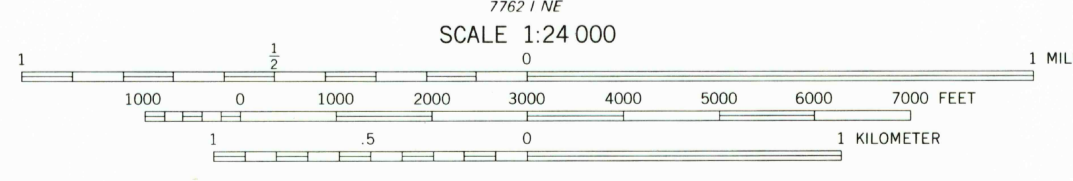
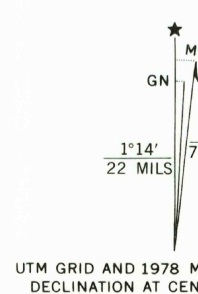
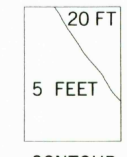


Mapped, edited, and published by the Geological Survey

Control by USGS and NOS/NOAA  
Topography by photogrammetric methods from aerial photographs taken 1972 and 1974. Field checked 1975. Map edited 1978  
Projection: Illinois coordinate system, west zone (transverse Mercator)  
10,000-foot grid ticks based on Illinois coordinate system, west zone and Missouri coordinate system, east zone  
1000-meter Universal Transverse Mercator grid, zone 15 1927 North American datum  
Fine red dashed lines indicate selected fence and field lines where generally visible on aerial photographs. This information is unchecked



SCALE 1:24 000  
CONTOUR INTERVAL 5 AND 20 FEET  
NATIONAL GEODETIC VERTICAL DATUM OF 1929  
THIS MAP COMPLEIES WITH NATIONAL MAP ACCURACY STANDARDS  
STATE GEOLOGICAL SURVEY, DENVER, COLORADO 80228, OR RESTON, VIRGINIA 22092.  
STATE GEOLOGICAL SURVEY, URBANA, ILLINOIS 61801.  
AND THE DIVISION OF RESEARCH AND TECHNICAL INFORMATION  
MISSOURI DEPARTMENT OF NATURAL RESOURCES, ROLLA, MISSOURI 65401  
A FOLDER DESCRIBING TOPOGRAPHIC MAPS AND SYMBOLS IS AVAILABLE ON REQUEST



ROAD CLASSIFICATION

Primary highway, hard surface	Light-duty road, hard or improved surface
Secondary highway, hard surface	Unimproved road
Interstate Route	U. S. Route
	State Route

ROCKPORT, ILL.—MO.  
824 BARRY 15' QUADRANGLE  
N3930—W9100/7.5  
1978

DEC 21 1978  
3000