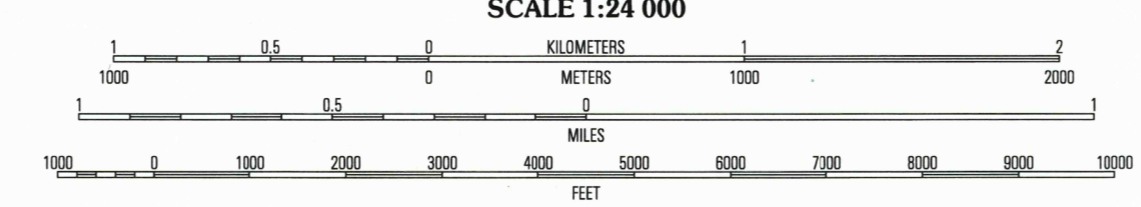



Produced by the United States Geological Survey

Contours.....National Elevation Dataset, 1977
Roads.....Illinois Department of Transportation, 2001
Other Planimetry.....2001
Public Land Survey System and Survey Control.....1980
Boundaries.....2002
Woodland.....LANDSAT 7, 2001
Houses of Worship, Schools, and Other Labeled Buildings.....1980
North American Datum of 1983 (NAD 83). Projection and 1:100,000-meter grid: Universal Transverse Mercator, zone 16T
10 000-foot ticks: Illinois Coordinate System of 1983 (east zone)
North American Datum of 1927 (NAD 27) is shown by dashed corner ticks. The values of the shift between NAD 83 and NAD 27 for 7.5-minute intersections are obtainable from National Geodetic Survey NADCON software




CONTOUR INTERVAL 10 FEET
NORTH AMERICAN VERTICAL DATUM OF 1988
TO CONVERT FROM FEET TO METERS, MULTIPLY BY 0.3048

THIS MAP COMPLIES WITH NATIONAL MAP ACCURACY STANDARDS
FOR SALE BY U.S. GEOLOGICAL SURVEY, P.O. BOX 25286, DENVER, COLORADO 80225
AND ILLINOIS GEOLOGICAL SURVEY, CHAMPAIGN, ILLINOIS 61820
A FOLDER DESCRIBING TOPOGRAPHIC MAPS AND SYMBOLS IS AVAILABLE ON REQUEST



QUADRANGLE LOCATION

1	2	3
4	5	6
7	8	



NOV 28 2003
SOUTHEAST PONTIAC, IL
2001
NIMA 3265 1 SE-SERIES V863

USGS Library
Reston, VA,
Topo Archive

