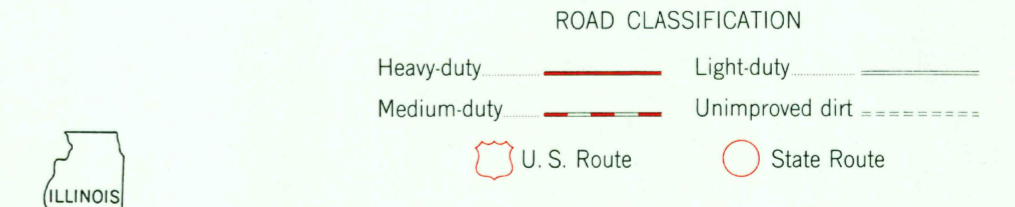
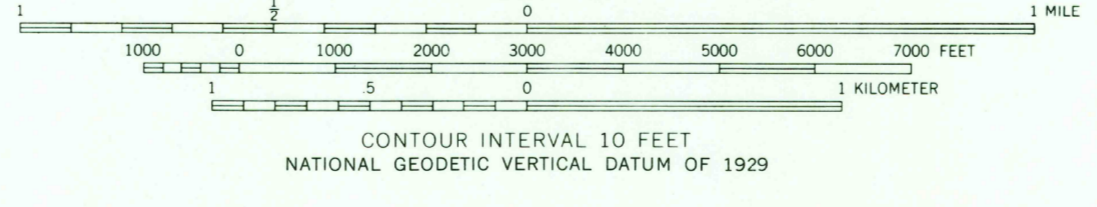
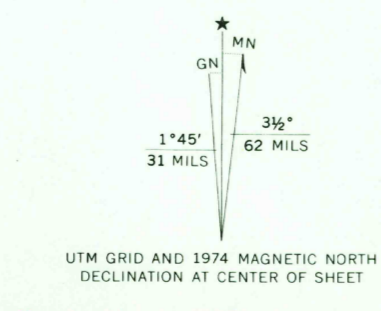


Map by the Geological Survey
Revised by the Army Map Service
Published for civil use by the Geological Survey
Control by USGS and USC&GS
Culture and drainage in part compiled from aerial photographs taken 1946. Topography from planetable surveys by the Geological Survey 1948. Planimetric detail revised from aerial photographs taken 1952. Field check 1954
Polyconic projection, 1927 North American datum
10,000-foot grid based on Illinois coordinate system, west zone
1000-meter Universal Transverse Mercator grid ticks, zone 16, shown in blue
Revisions shown in purple compiled by the Geological Survey from aerial photographs taken 1968 and 1974.
This information not field checked



THIS MAP COMPLIES WITH NATIONAL MAP ACCURACY STANDARDS
FOR SALE BY U.S. GEOLOGICAL SURVEY, DENVER, COLORADO 80225, OR RESTON, VIRGINIA 22092
AND ILLINOIS GEOLOGICAL SURVEY, CHAMPAIGN, ILLINOIS 61820
A FOLDER DESCRIBING TOPOGRAPHIC MAPS AND SYMBOLS IS AVAILABLE ON REQUEST

ST. JACOB, ILL.
N3837.5 W8945.7.5
PHOTOINSPECTED 1981
1954
PHOTOREVISED 1968 AND 1974
AMS 3061 III NE—SERIES V863

USGS AND INTERPOL DATA
JUN 22 1990
REC'D FILE COPY