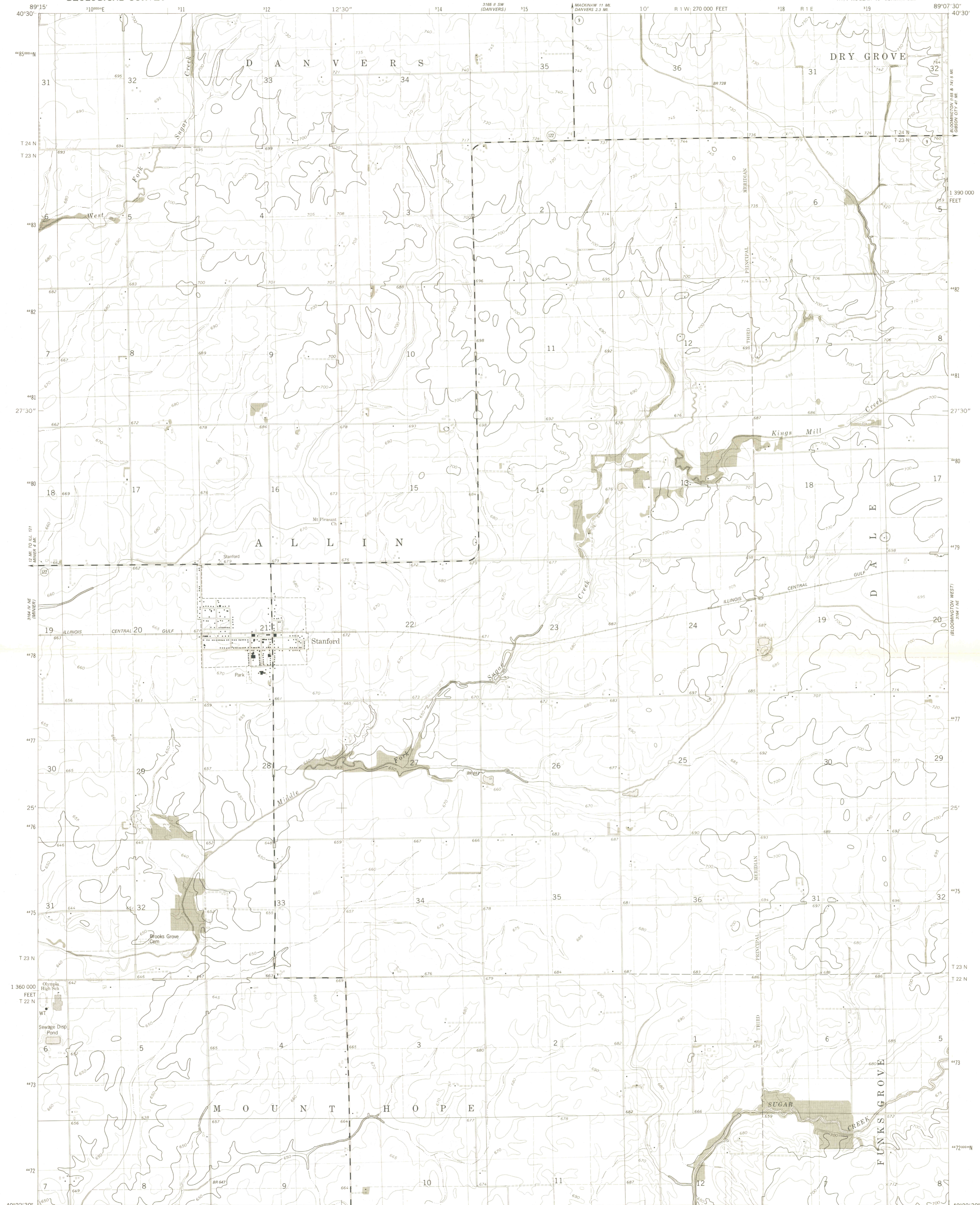


UNITED STATES
DEPARTMENT OF THE INTERIOR
GEOLOGICAL SURVEY

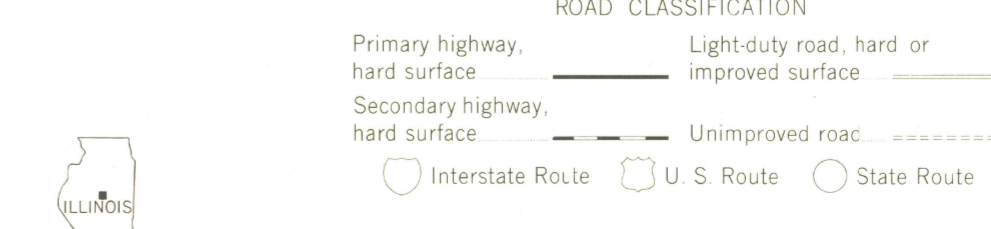
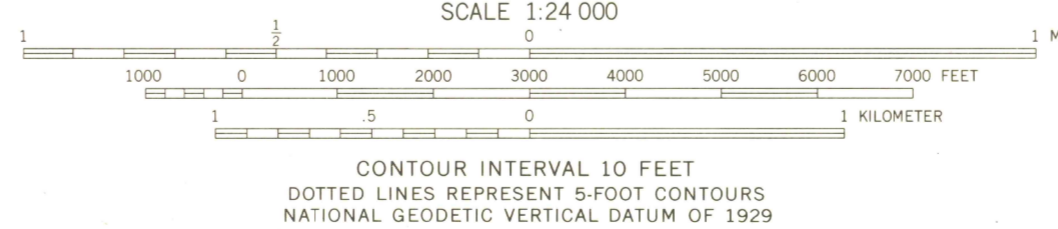
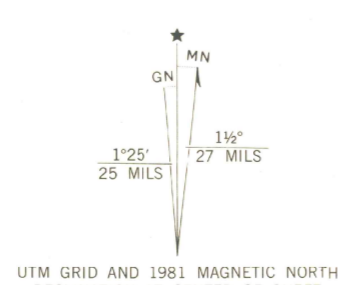
STANFORD QUADRANGLE
ILLINOIS—MC LEAN CO.
7.5 MINUTE SERIES (TOPOGRAPHIC)
NW/4 MC LEAN 15' QUADRANGLE

3165 8 SW
(DANVERS)

3165 8 SW
(DANVERS)



Mapped, edited, and published by the Geological Survey
Control by USGS and NOS/NOAA
Topography by photogrammetric methods from aerial photographs taken 1975. Field checked 1976. Map edited 1981
Projection and 10,000-foot grid ticks: Illinois coordinate system, east zone (transverse Mercator)
1000-meter Universal Transverse Mercator grid, zone 16 1927 North American Datum
To place on the predicted North American Datum 1983 move the projection lines 7 meters east as shown by dashed corner ticks
Fine red dashed lines indicate selected fence and field lines where generally visible on aerial photographs. This information is unchecked



ROAD CLASSIFICATION
Primary highway, hard surface ——— Light-duty road, hard or improved surface ———
Secondary highway, hard surface ——— Unimproved road ———
Interstate Route ——— U.S. Route ——— State Route ———

STANFORD, ILL.
NW/4 MC LEAN 15' QUADRANGLE
N4022.5-W8907.5/7.5
1981
DMA 3164 1 NW—SERIES V863

MC LEAN NW, ILL.
BLOOMINGTON PROJ.—TWV
RP

THIS MAP COMPLIES WITH NATIONAL MAP ACCURACY STANDARDS
FOR SALE BY U. S. GEOLOGICAL SURVEY, RESTON, VIRGINIA 22092
AND BY THE STATE GEOLOGICAL SURVEY, URBANA, ILLINOIS 61801
A FOLDER DESCRIBING TOPOGRAPHIC MAPS AND SYMBOLS IS AVAILABLE ON REQUEST

This proof is not for use in any publication. If you find errors on this map, please mark the proof and mail it to the Chief, Map-Construction, Mapping Center, Connections on address. Corrections will be incorporated in the next edition. If you do not wish to be included in the next edition, please mail us your marked proof and you would like a replacement.