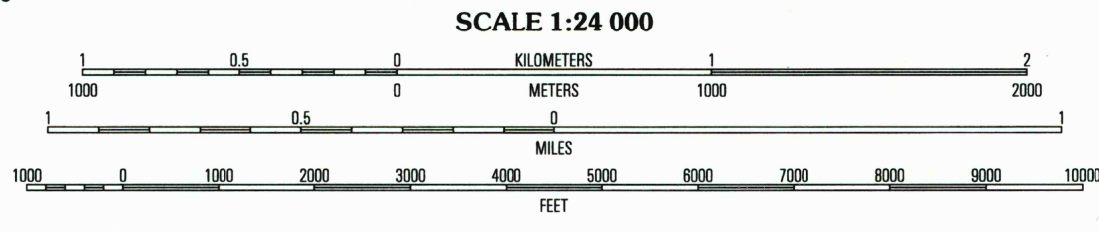
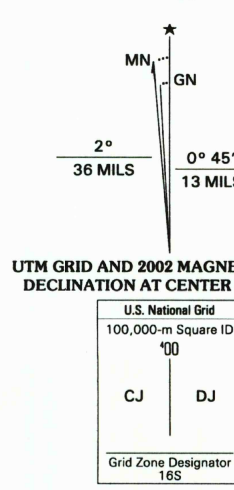


Produced by the United States Geological Survey

Contours.....National Elevation Dataset, 1981
Roads.....Illinois Department of Transportation, 2001
Other Planimetry.....1998
Public Land Survey System and Survey Control.....1983
Boundaries.....2002
Woodland.....LANDSAT 7, 2001
Houses of Worship, Schools, and Other Labeled Buildings.....1983
North American Datum of 1983 (NAD 83). Projection and 1000-meter grid: Universal Transverse Mercator, zone 16S
10,000-foot ticks: Illinois Coordinate System of 1983 (east zone)
North American Datum of 1927 (NAD 27) is shown by dashed corner ticks. The values of the shift between NAD 83 and NAD 27 for 7.5-minute intersections are obtainable from National Geodetic Survey NADCON software
There may be private inholdings within the boundaries of the National or State reservations shown on this map




CONTOUR INTERVAL 10 FEET
NORTH AMERICAN VERTICAL DATUM OF 1988
TO CONVERT FROM FEET TO METERS, MULTIPLY BY 0.3048

THIS MAP COMPLIES WITH NATIONAL MAP ACCURACY STANDARDS
FOR SALE BY U.S. GEOLOGICAL SURVEY, P.O. BOX 25286, DENVER, COLORADO 80225
AND ILLINOIS GEOLOGICAL SURVEY, CHAMPAIGN, ILLINOIS 61820
A FOLDER DESCRIBING TOPOGRAPHIC MAPS AND SYMBOLS IS AVAILABLE ON REQUEST



QUADRANGLE LOCATION

1	2	3	1 Mattoon East
			2 Charleston South
			3 Westfield West
4	5	4 Johnston	
		5 Union Center	
		6 Woodbury	
6	7	7 Greenup	
		8 Hazel Dell	



TOLEDO, IL
1998
NIMA 3362 1SW-SERIES 863

RECEIVED
2002
USGS NWD
HISTORICAL MAP ARCHIVES

