


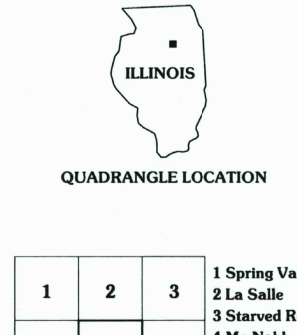
RECEIVED JAN 31 2000

USGS/USDA/USDOI HISTORICAL MAP ARCHIVES

Produced by the United States Geological Survey in cooperation with Illinois Department of Transportation and Illinois Department of Natural Resources. Topography compiled 1975. Planimetry derived from imagery taken 1998 and other sources. Public Land Survey System and survey control current as of 1979.



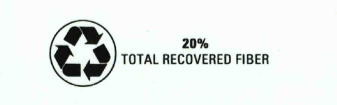
SCALE 1:24 000. NATIONAL GEODETIC VERTICAL DATUM OF 1929 TO CONVERT FROM METERS TO FEET, MULTIPLY BY 3.2808.



ROAD CLASSIFICATION. Primary highway hard surface, Secondary highway hard surface, Light-duty road, hard or improved surface, Unimproved road.

Table with 3 columns and 3 rows showing adjacent quadrangle names: 1 Spring Valley, 2 La Salle, 3 Starved Rock, 4 Mc Nabb, 5 Leonore, 6 Varna, 7 Wenona, 8 Long Point.

TONICA, IL 1998



THIS MAP COMPLIES WITH NATIONAL MAP ACCURACY STANDARDS FOR SALE BY U.S. GEOLOGICAL SURVEY, P.O. BOX 25286, DENVER, COLORADO 80225 AND ILLINOIS GEOLOGICAL SURVEY, CHAMPAIGN, ILLINOIS 61820

NIMA 3166 II NE-SERIES V863