

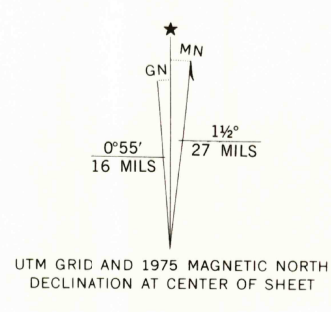


88°30' 39°52'30" 72 73 74 75 27°30" 76 78 25' 79 480 000 FEET 80 81 82 88°22'30" 39°52'30"



Produced and published by the Geological Survey  
Orthophoto prepared from 1:80,000-scale aerial photograph taken October 3, 1975  
Projection and 10,000-foot grid ticks: Illinois coordinate system, east zone (transverse Mercator) 1000-meter Universal Transverse Mercator grid, zone 16. 1927 North American datum  
Photoimagery transformed by simple rectification



RETURN TO  
USGS NMD HISTORICAL MAP ARCHIVES



PRINCIPAL NUMBERED HIGHWAYS  
Interstate Route U.S. Route State Route

This quadrangle area also covered by SW/4 of Tuscola 1:62,500-scale topographic map

THIS MAP COMPLIES WITH NATIONAL MAP ACCURACY STANDARDS FOR SALE BY U.S. GEOLOGICAL SURVEY, RESTON, VIRGINIA 22092 AND BY THE STATE GEOLOGICAL SURVEY, URBANA, ILLINOIS 61801

TUSCOLA SW, ILL.  
N3945-W8822.5/7.5  
1975

AMS 3563 IV SW—SERIES V063