

Produced by the United States Geological Survey

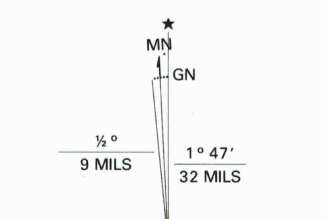
Derived from imagery taken 1975 and other sources. Photospanned using imagery taken 1998; no major culture or drainage changes observed. PLSS and survey control current as of 1977

Boundaries, other than corporate, verified 2001

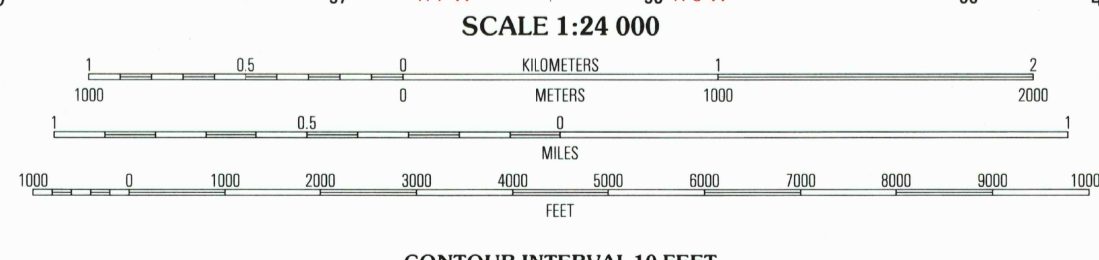
North American Datum of 1927 (NAD 27). Projection and 10 000-foot ticks: Illinois coordinate system, west zone (transverse Mercator)

1000-meter Universal Transverse Mercator grid, zone 16

North American Datum of 1983 (NAD 83) is shown by dashed corner ticks. The values of the shift between NAD 27 and NAD 83 for 7.5-minute intersections are obtainable from National Geodetic Survey NADCON software



UTM GRID AND 2002 MAGNETIC NORTH DECLINATION AT CENTER OF SHEET




CONTOUR INTERVAL 10 FEET SUPPLEMENTARY CONTOUR INTERVAL 5 FEET NATIONAL GEODETIC VERTICAL DATUM OF 1929 TO CONVERT FROM FEET TO METERS, MULTIPLY BY 0.3048

THIS MAP COMPLIES WITH NATIONAL MAP ACCURACY STANDARDS FOR SALE BY U.S. GEOLOGICAL SURVEY, P.O. BOX 25286, DENVER, COLORADO 80225 AND ILLINOIS GEOLOGICAL SURVEY, CHAMPAIGN, ILLINOIS 61820 A FOLDER DESCRIBING TOPOGRAPHIC MAPS AND SYMBOLS IS AVAILABLE ON REQUEST



QUADRANGLE LOCATION

Table with 8 cells for adjacent quadrangles: 1 Waverly, 2 Virden North, 3 Diverson, 4 Palmyra, 5 Farmersville, 6 Carlville West, 7 Carlville East, 8 Atwater



VIRDEN SOUTH, IL 1998

NIMA 3062 IV NE-SERIES V863

RECEIVED JUN 3 0 2002

HISTORICAL MAP ARCHIVES

