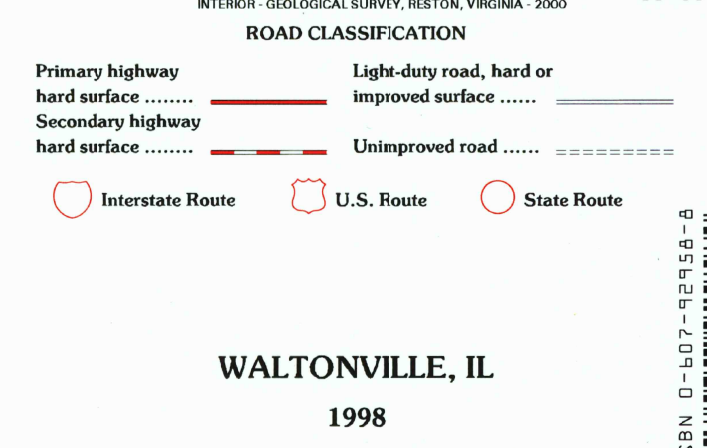
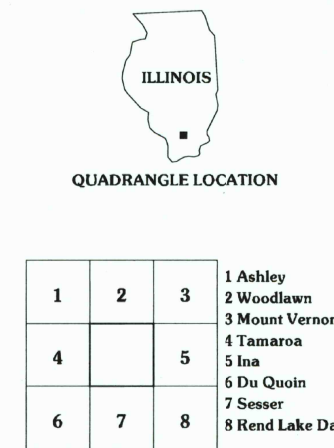
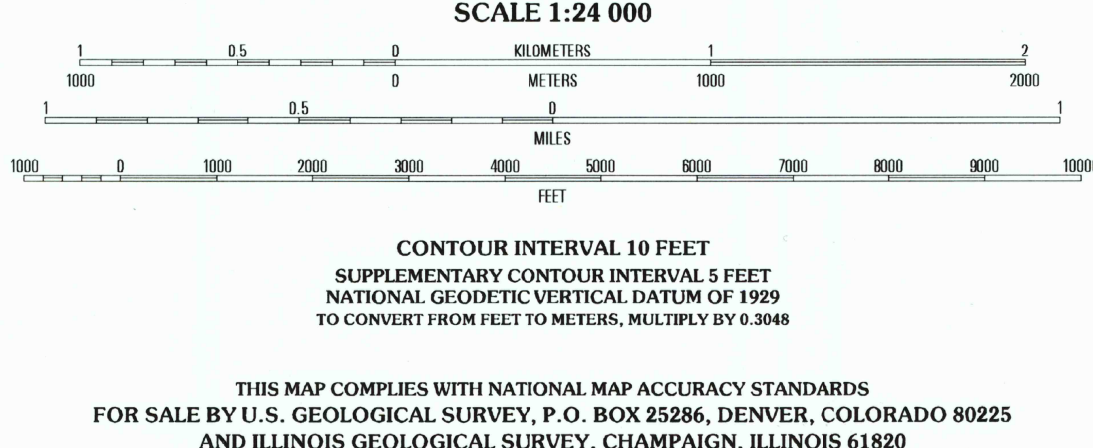
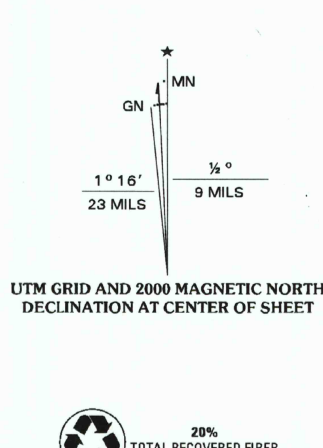


Produced by the United States Geological Survey in cooperation with Illinois Department of Transportation and Illinois Department of Natural Resources
Topography compiled 1998. Planimetry derived from imagery taken 1998 and other sources. Public Land Survey System and survey control current as of 1975
Underwater contours in Rend Lake from USCE maps dated 1963
North American Datum of 1983 (NAD 83). Projection and 1 000-meter grid: Universal Transverse Mercator, zone 16
10 000-foot ticks: Illinois Coordinate System of 1983 (east zone)
North American Datum of 1927 (NAD 27) is shown by dashed corner ticks. The values of the shift between NAD 83 and NAD 27 for 7.5-minute intersections are obtainable from National Geodetic Survey NADCON software
Areas covered by dashed light-blue pattern are subject to controlled inundation
There may be private inholdings within the boundaries of the National or State reservations shown on this map
Landmark buildings verified 1975



RECEIVED
AUG 31 2000
USGS NHD
HISTORICAL MAP ARCHIVES

