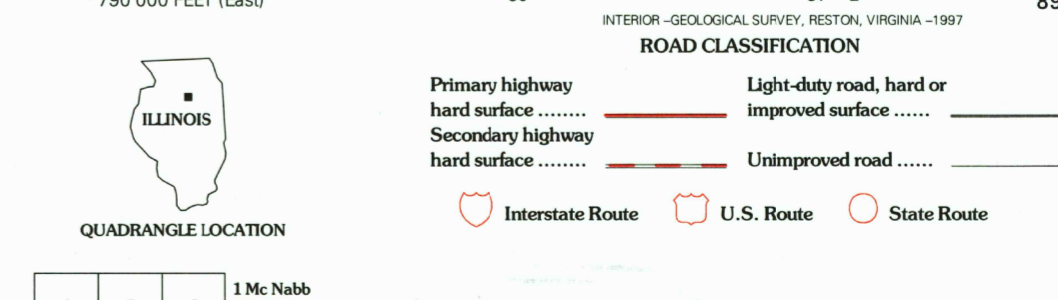
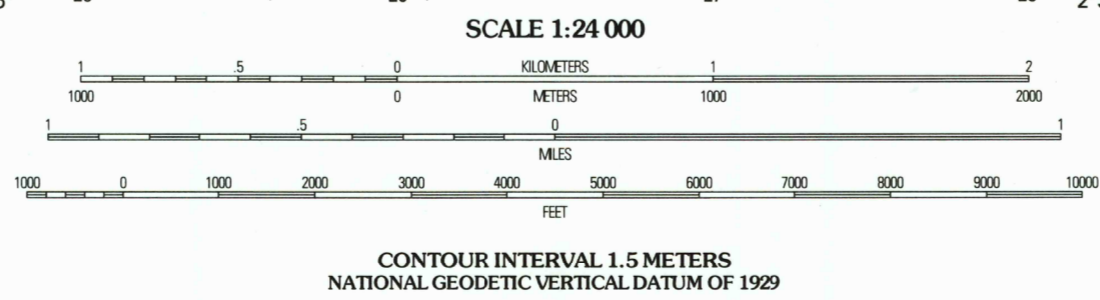
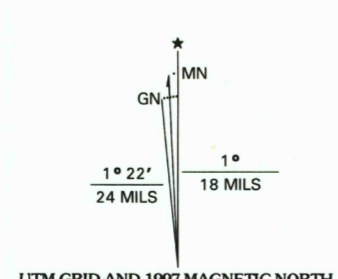



Produced by the United States Geological Survey
in cooperation with State of Illinois agencies
Compiled by photogrammetric methods from imagery dated 1975-76
Field checked 1979. Revised from imagery dated 1993-94 and
other sources. Field checked 1996. Map edited 1997
North American Datum of 1983 (NAD 83). Projection and
1 000-meter grid: Illinois Transverse Mercator, zone 16
10 000-foot ticks: Illinois Coordinate System of 1983
(west and east zones)
North American Datum of 1927 (NAD 27) is shown by dashed
corner ticks. The values of the shift between NAD 83 and NAD 27
for 7.5-minute intersections are obtainable from National Geodetic
Survey NADCON software



THIS MAP COMPLIES WITH NATIONAL MAP ACCURACY STANDARDS
FOR SALE BY U.S. GEOLOGICAL SURVEY, P.O. BOX 25286, DENVER, COLORADO 80225
AND ILLINOIS GEOLOGICAL SURVEY, CHAMPAIGN, ILLINOIS 61820
A FOLDER DESCRIBING TOPOGRAPHIC MAPS AND SYMBOLS IS AVAILABLE ON REQUEST



WENONA, IL
1996
DMA 3166 II SE-SERIES V83

